



**RWE Renewables UK Dogger Bank
South (West) Limited**

**RWE Renewables UK Dogger Bank
South (East) Limited**

Dogger Bank South Offshore Wind Farms

August 2024 Geophysical Assessment

Report Part 3 of 9


Pre-Examination Procedural Deadline

October 2024

Application Reference: 10.6

Revision: 01

Unrestricted



Company:	RWE Renewables UK Dogger Bank South (West) Limited and RWE Renewables UK Dogger Bank South (East) Limited	Asset:	Development
Project:	Dogger Bank South Offshore Wind Farms	Sub Project/Package:	Consents
Document Title or Description:	August 2024 Geophysical Assessment Report Part 3 of 9		
Document Number:	005325766-01	Contractor Reference Number:	PC2340-RHD-ON-ZZ-AX-Z-0865

COPYRIGHT © RWE Renewables UK Dogger Bank South (West) Limited and RWE Renewables UK Dogger Bank South (East) Limited, 2024. All rights reserved.

This document is supplied on and subject to the terms and conditions of the Contractual Agreement relating to this work, under which this document has been supplied, in particular:

LIABILITY


In preparation of this document RWE Renewables UK Dogger Bank South (West) Limited and RWE Renewables UK Dogger Bank South (East) Limited has made reasonable efforts to ensure that the content is accurate, up to date and complete for the purpose for which it was contracted. RWE Renewables UK Dogger Bank South (West) Limited and RWE Renewables UK Dogger Bank South (East) Limited makes no warranty as to the accuracy or completeness of material supplied by the client or their agent.

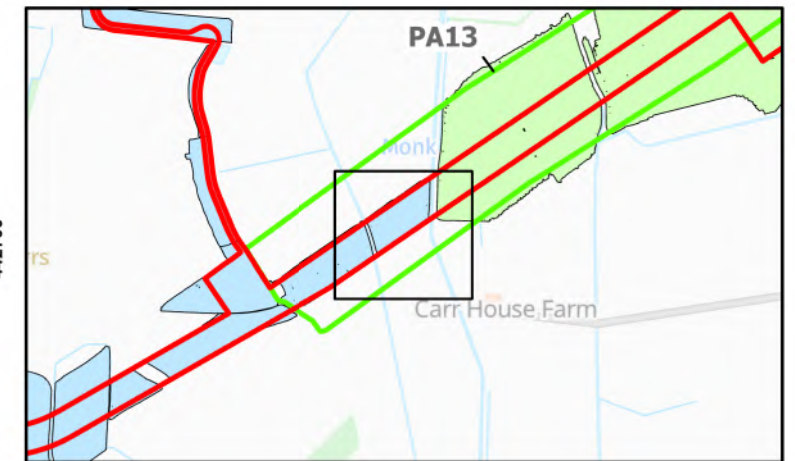
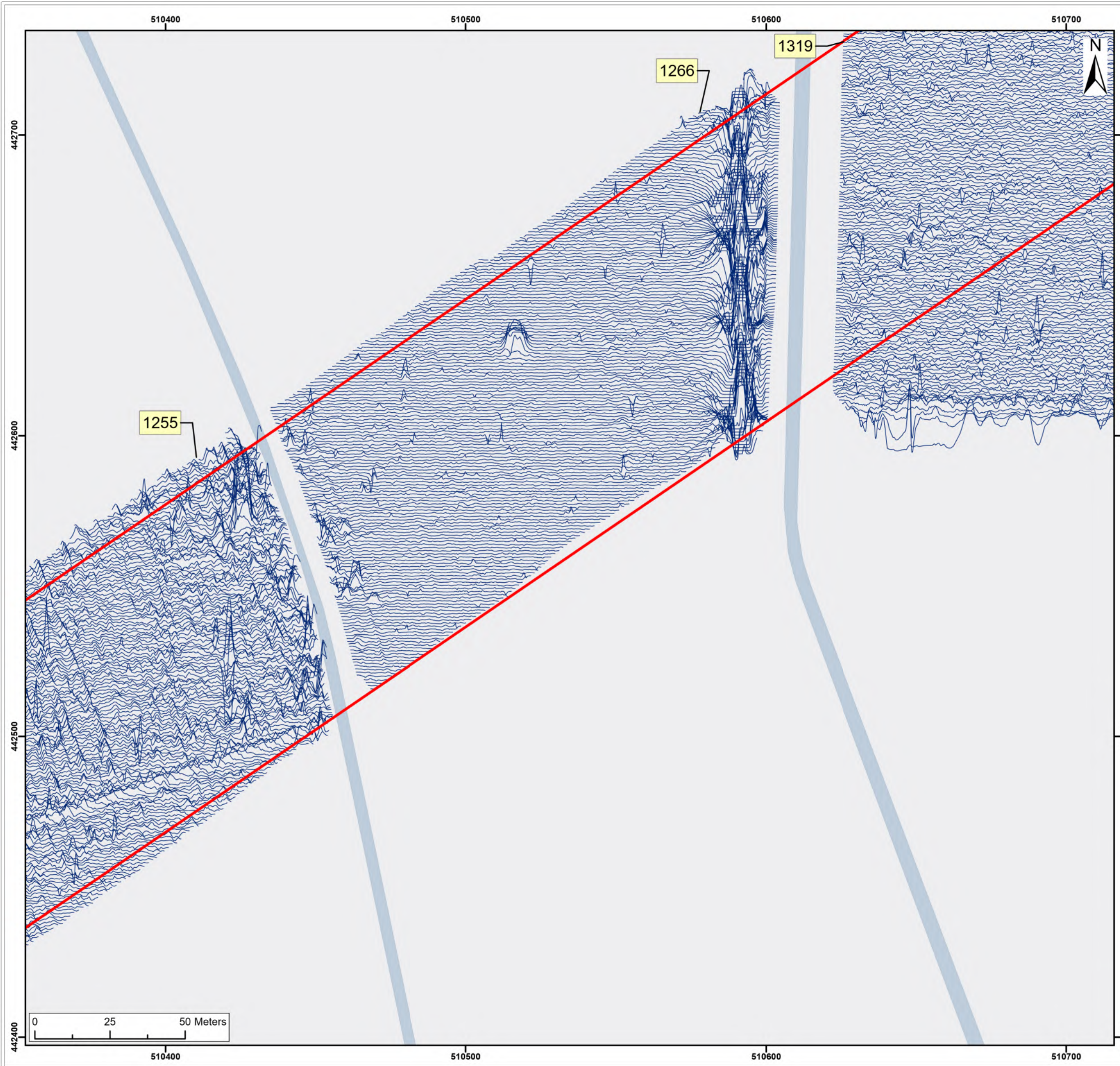
Other than any liability on RWE Renewables UK Dogger Bank South (West) Limited and RWE Renewables UK Dogger Bank South (East) Limited detailed in the contracts between the parties for this work RWE Renewables UK Dogger Bank South (West) Limited and RWE Renewables UK Dogger Bank South (East) Limited shall have no liability for any loss, damage, injury, claim, expense, cost or other consequence arising as a result of use or reliance upon any information contained in or omitted from this document.

Any persons intending to use this document should satisfy themselves as to its applicability for their intended purpose.

The user of this document has the obligation to employ safe working practices for any activities referred to and to adopt specific practices appropriate to local conditions.

Rev No.	Date	Status/Reason for Issue	Author	Checked by	Approved by
01	August 2024	Issued for information	AOC	RWE	RWE





Legend:

Onshore Development Area

50nT

-50nT

SX	P07	18/07/2024	Draft		SO	AG	JL
SUI	REV	DATE	DESCRIPTION		DRW	CHK	APR

Title:

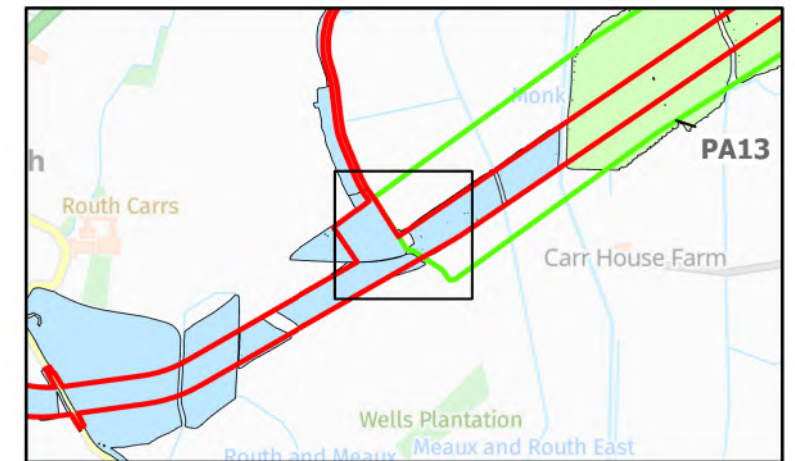
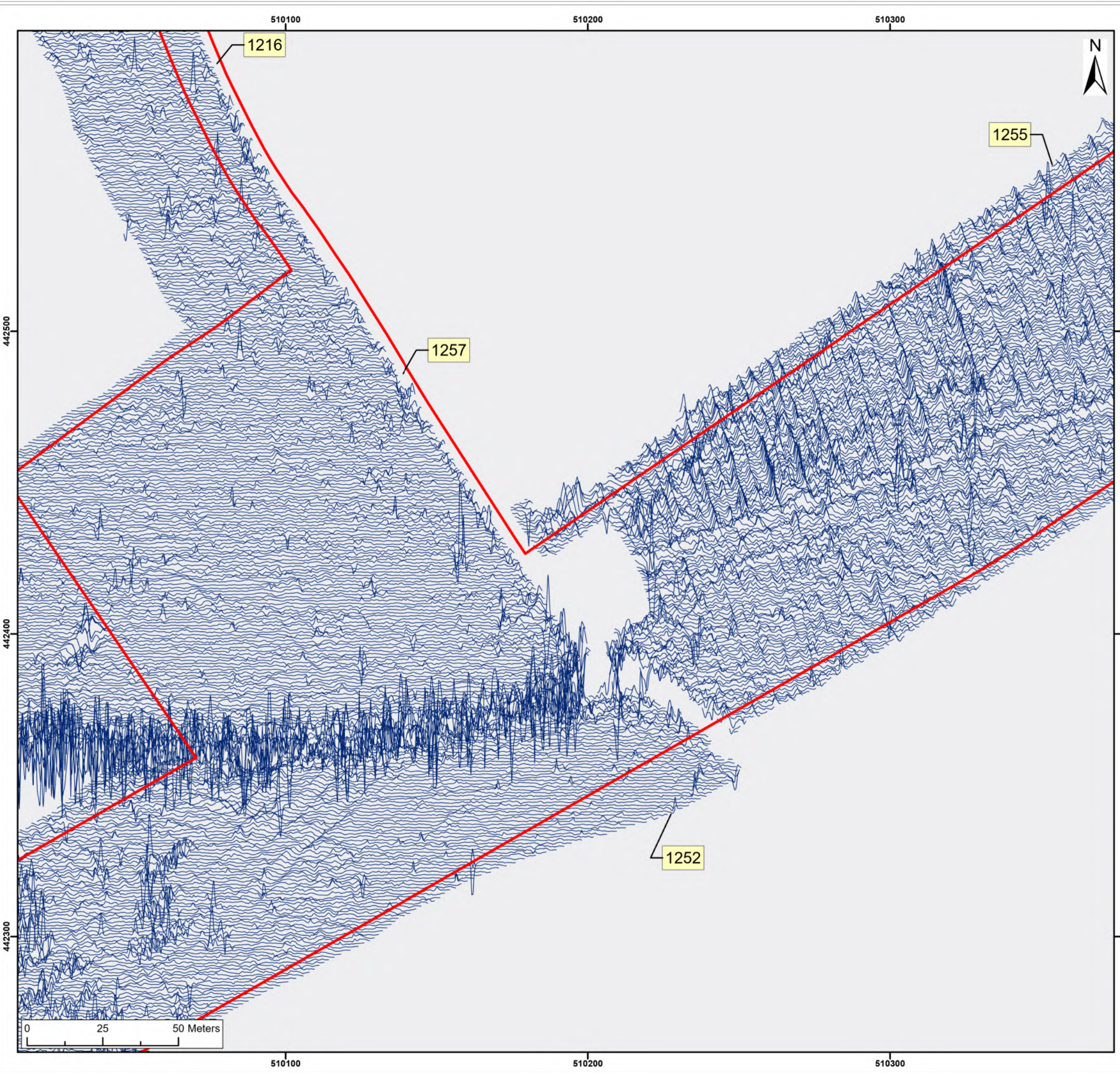
Archive XY Trace Plot:
1319, 1266

Figure:22-7-141 Drawing No: PB2340-RHD-ZZ-ZZ-DR-Z-0141

Co-ordinate system: British National Grid	Page Size: A3	Scale: 1:1,250
--	------------------	-------------------

Project: Dogger Bank South Offshore Wind Farms	Report: Archaeological Geophysical Survey Report
--	--





Legend:
 Onshore Development Area

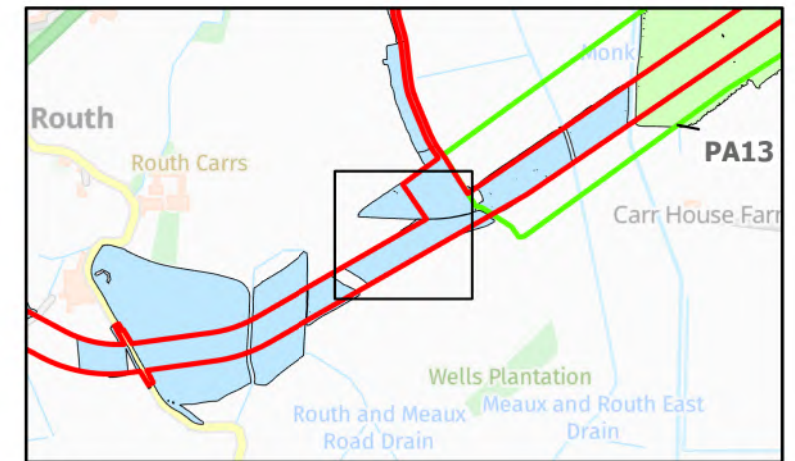
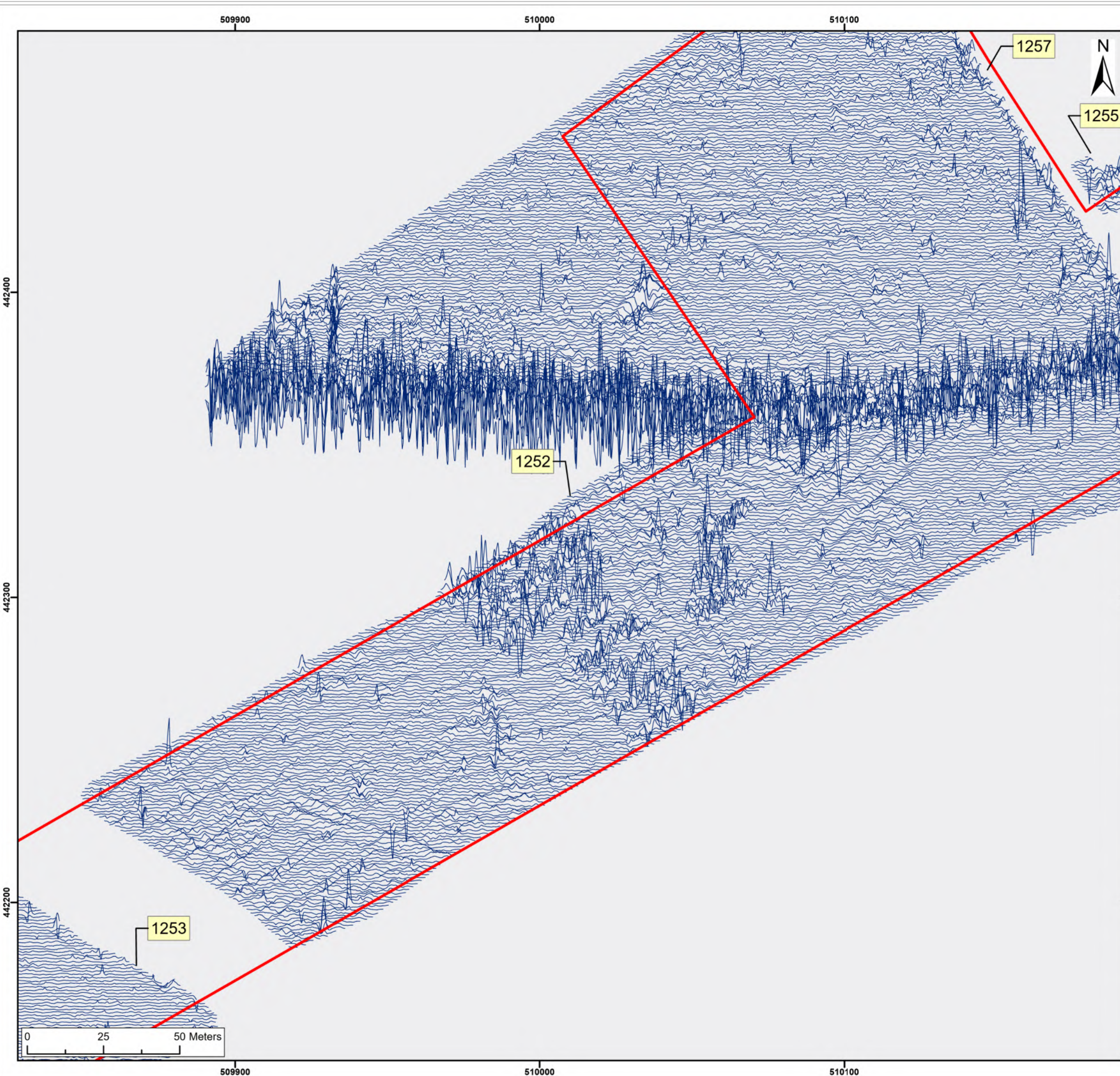
50nT
-50nT

SX	P07	18/07/2024	Draft	SO	AG	JL
SUI	REV	DATE	DESCRIPTION	DRW	CHK	APR

Title:
Archive XY Trace Plot:
1255, 1257, 1252

Figure:22-7-142	Drawing No: PB2340-RHD-ZZ-ZZ-DR-Z-0142	
Co-ordinate system: British National Grid	Page Size: A3	Scale: 1:1,250
Project: Dogger Bank South Offshore Wind Farms	Report: Archaeological Geophysical Survey Report	





Legend:

Onshore Development Area

50nT

-50nT

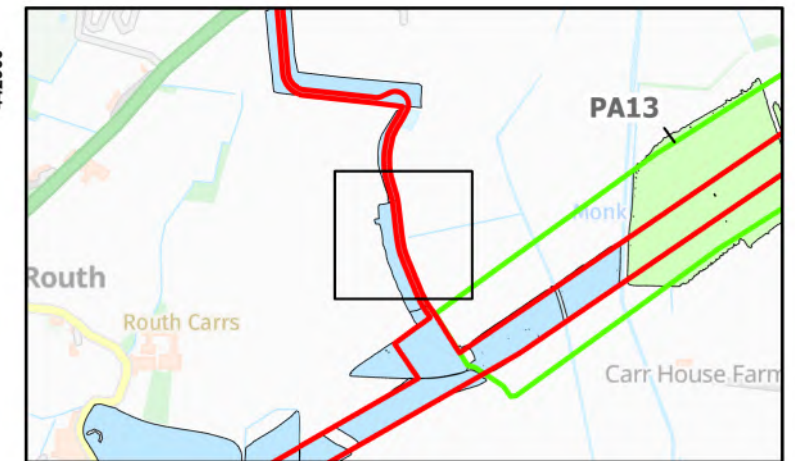
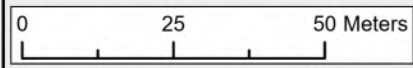
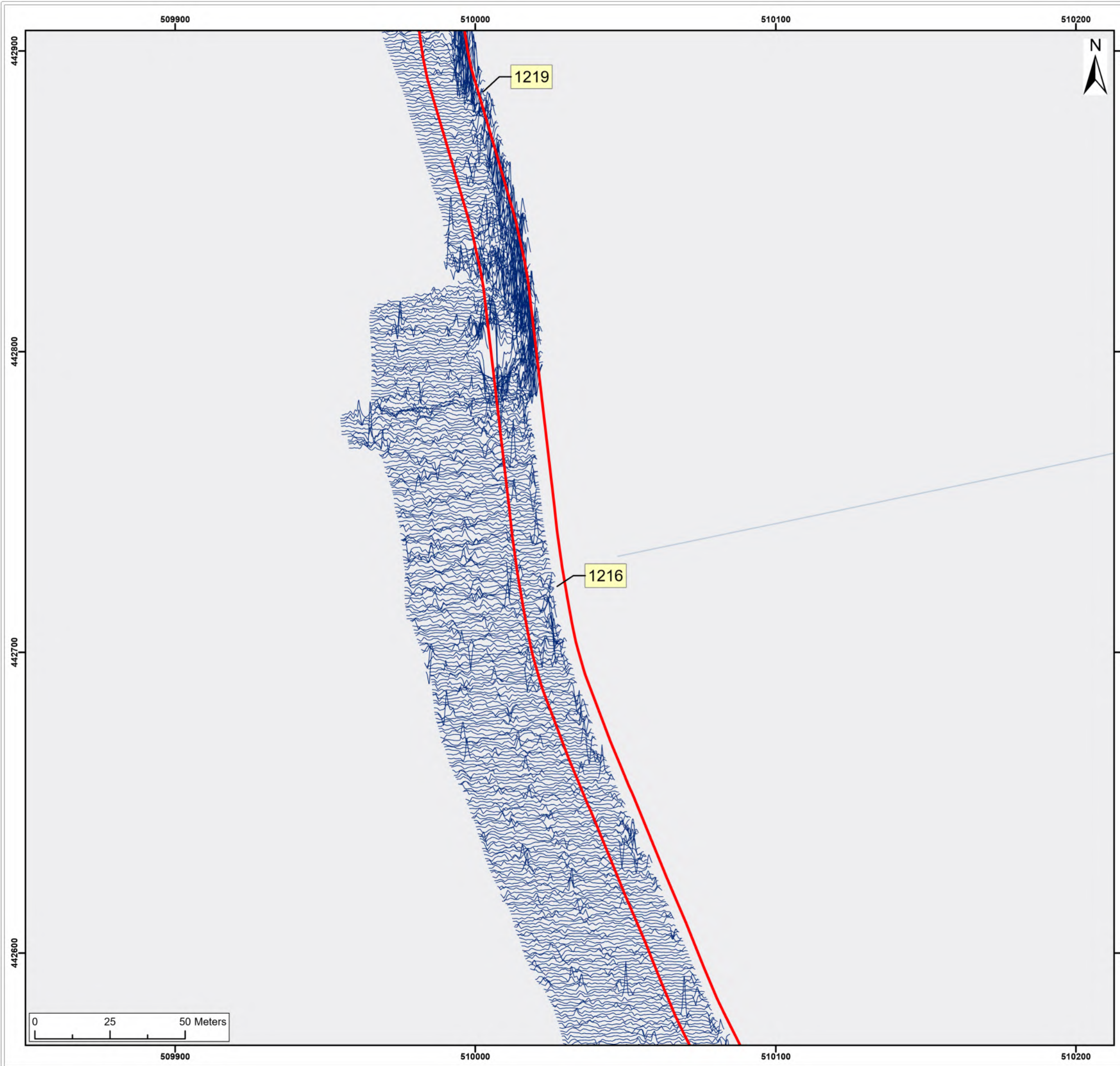
SX	P07	18/07/2024	Draft		SO	AG	JL
SUI	REV	DATE	DESCRIPTION		DRW	CHK	APR

Title:

Archive XY Trace Plot:
1255, 1257, 1252

Figure:22-7-143	Drawing No: PB2340-RHD-ZZ-ZZ-DR-Z-0143	
Co-ordinate system: British National Grid	Page Size: A3	Scale: 1:1,250
Project: Dogger Bank South Offshore Wind Farms	Report: Archaeological Geophysical Survey Report	





Legend:

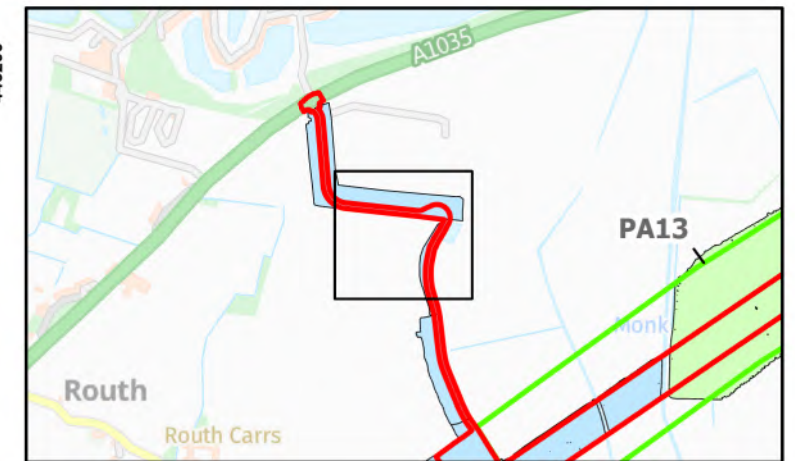
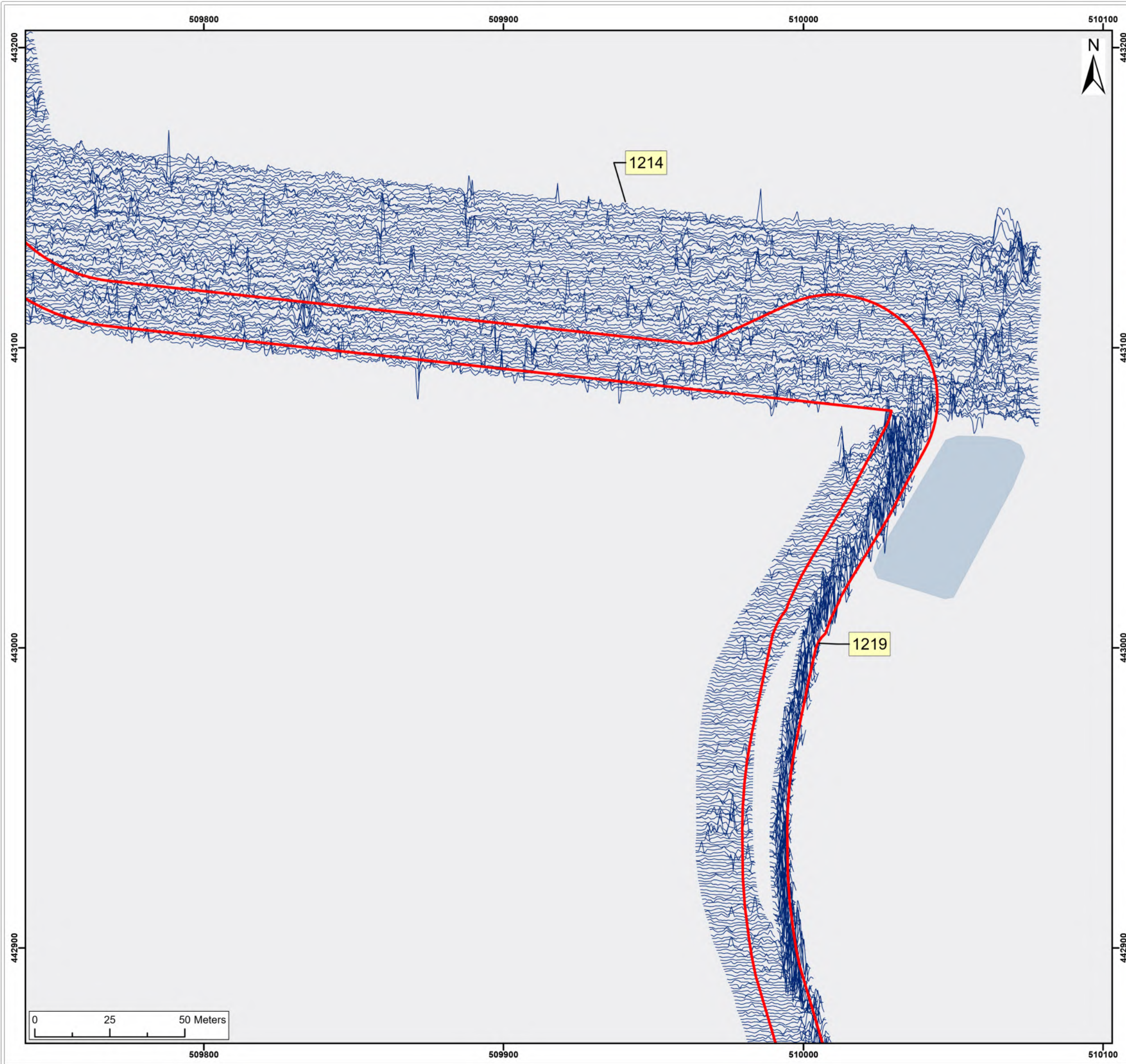
Onshore Development Area

50nT

-50nT

SX	P07	18/07/2024	Draft		SO	AG	JL
SUI	REV	DATE	DESCRIPTION		DRW	CHK	APR
Title: Archive XY Trace Plot: 1216							
Figure:22-7-144		Drawing No: PB2340-RHD-ZZ-ZZ-DR-Z-0144					
Co-ordinate system: British National Grid				Page Size: A3		Scale: 1:1,250	
Project: Dogger Bank South Offshore Wind Farms				Report: Archaeological Geophysical Survey Report			





Legend:

Onshore Development Area

50nT

-50nT

SX	P07	18/07/2024	Draft	SO	AG	JL
SUI	REV	DATE	DESCRIPTION	DRW	CHK	APR

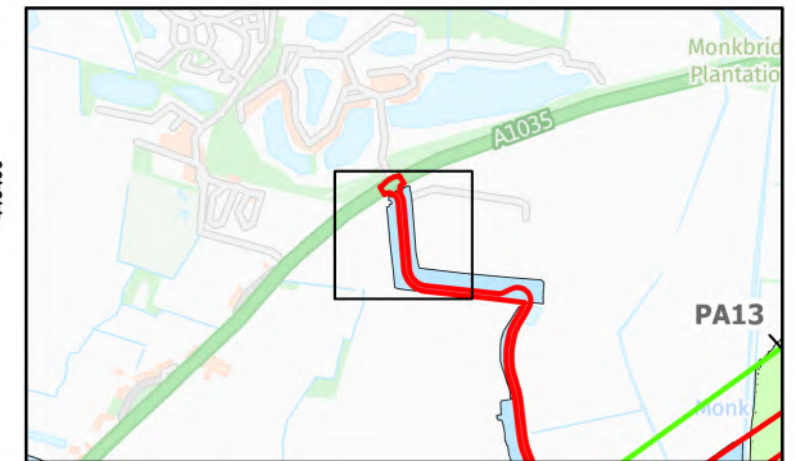
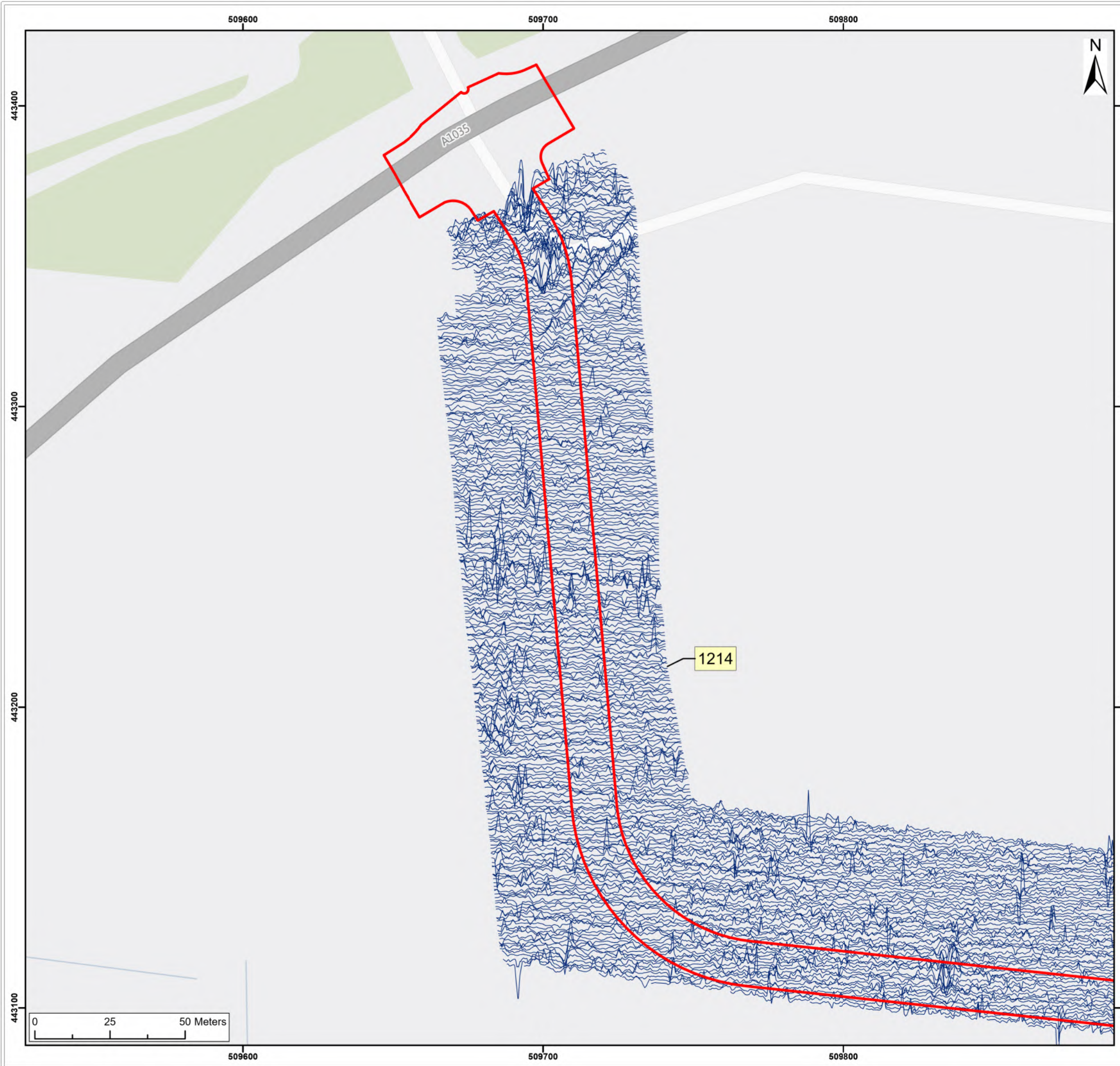
Title: Archive XY Trace Plot:
1214, 1219

Figure:22-7-145 Drawing No: PB2340-RHD-ZZ-ZZ-DR-Z-0145

Co-ordinate system: British National Grid	Page Size: A3	Scale: 1:1,250
--	------------------	-------------------

Project: Dogger Bank South Offshore Wind Farms	Report: Archaeological Geophysical Survey Report
--	--





Legend:

Onshore Development Area

50nT

-50nT

SX	P07	18/07/2024	Draft		SO	AG	JL
SUI	REV	DATE	DESCRIPTION		DRW	CHK	APR

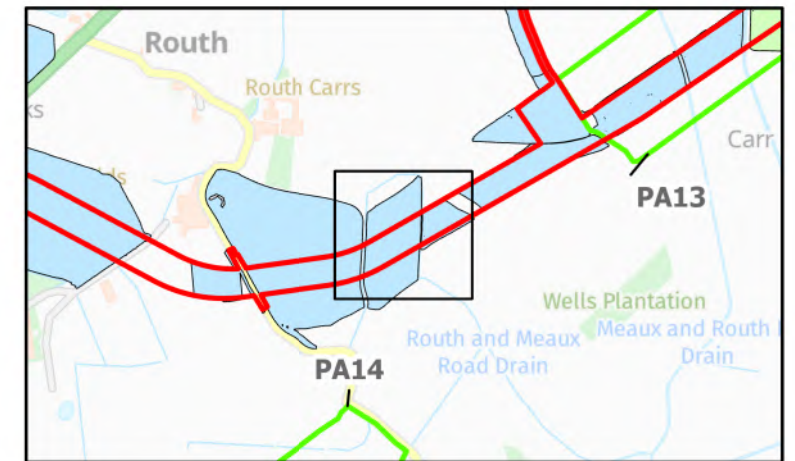


Title:
Archive XY Trace Plot:
1214

Figure:22-7-146 Drawing No: PB2340-RHD-ZZ-ZZ-DR-Z-0146

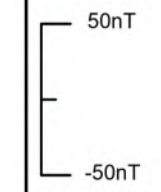
Co-ordinate system: British National Grid	Page Size: A3	Scale: 1:1,250
--	------------------	-------------------

Project: Dogger Bank South Offshore Wind Farms	Report: Archaeological Geophysical Survey Report
--	--





Legend:
 Onshore Development Area



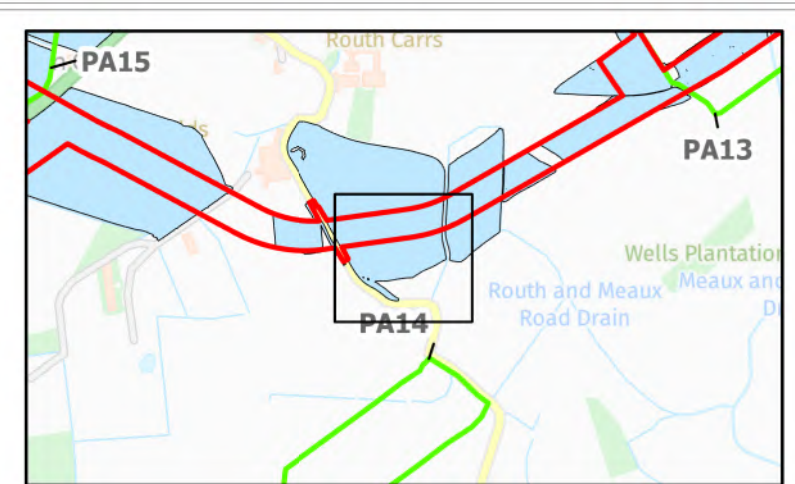
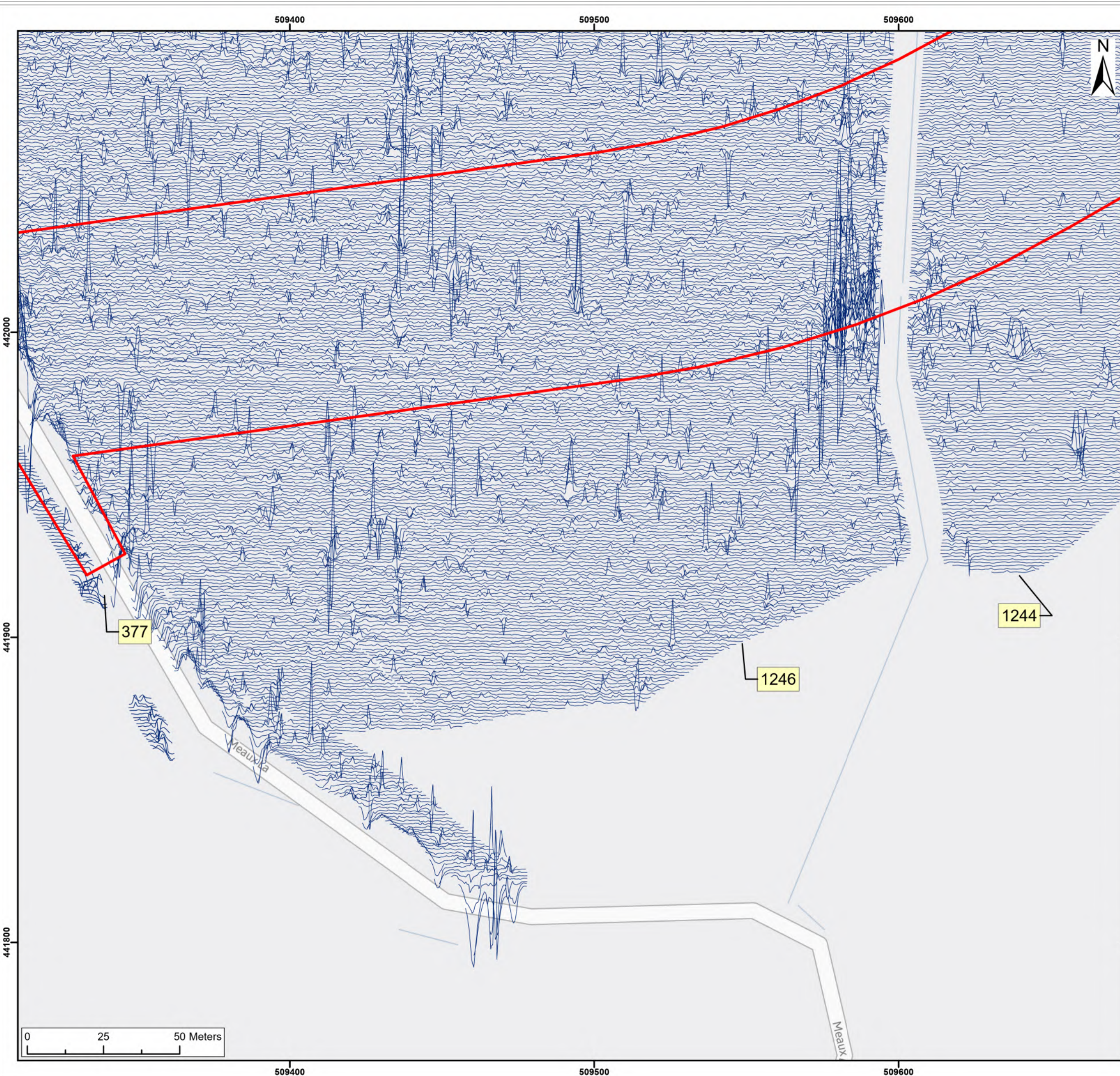
SX	P07	18/07/2024	Draft	SO	AG	JL
SUI	REV	DATE	DESCRIPTION	DRW	CHK	APR

Title:
 Archive XY Trace Plot:
 1253, 1244, 1246

Figure:22-7-147 Drawing No: PB2340-RHD-ZZ-ZZ-DR-Z-0147

Co-ordinate system: British National Grid	Page Size: A3	Scale: 1:1,250
Project: Dogger Bank South Offshore Wind Farms	Report: Archaeological Geophysical Survey Report	





Legend:
 Onshore Development Area

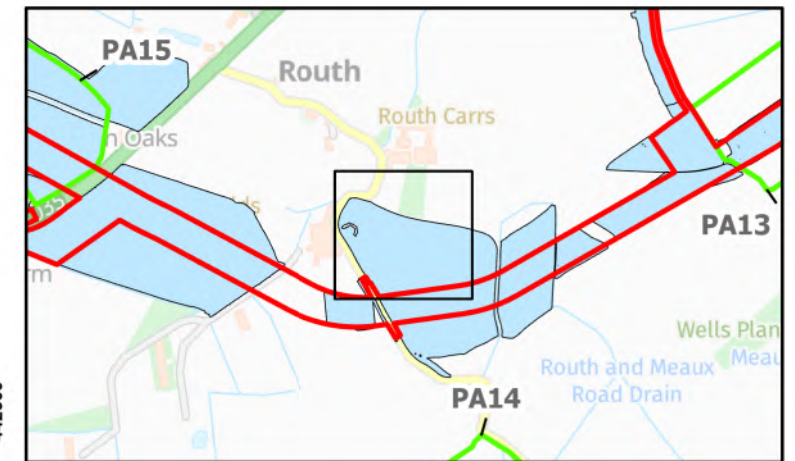
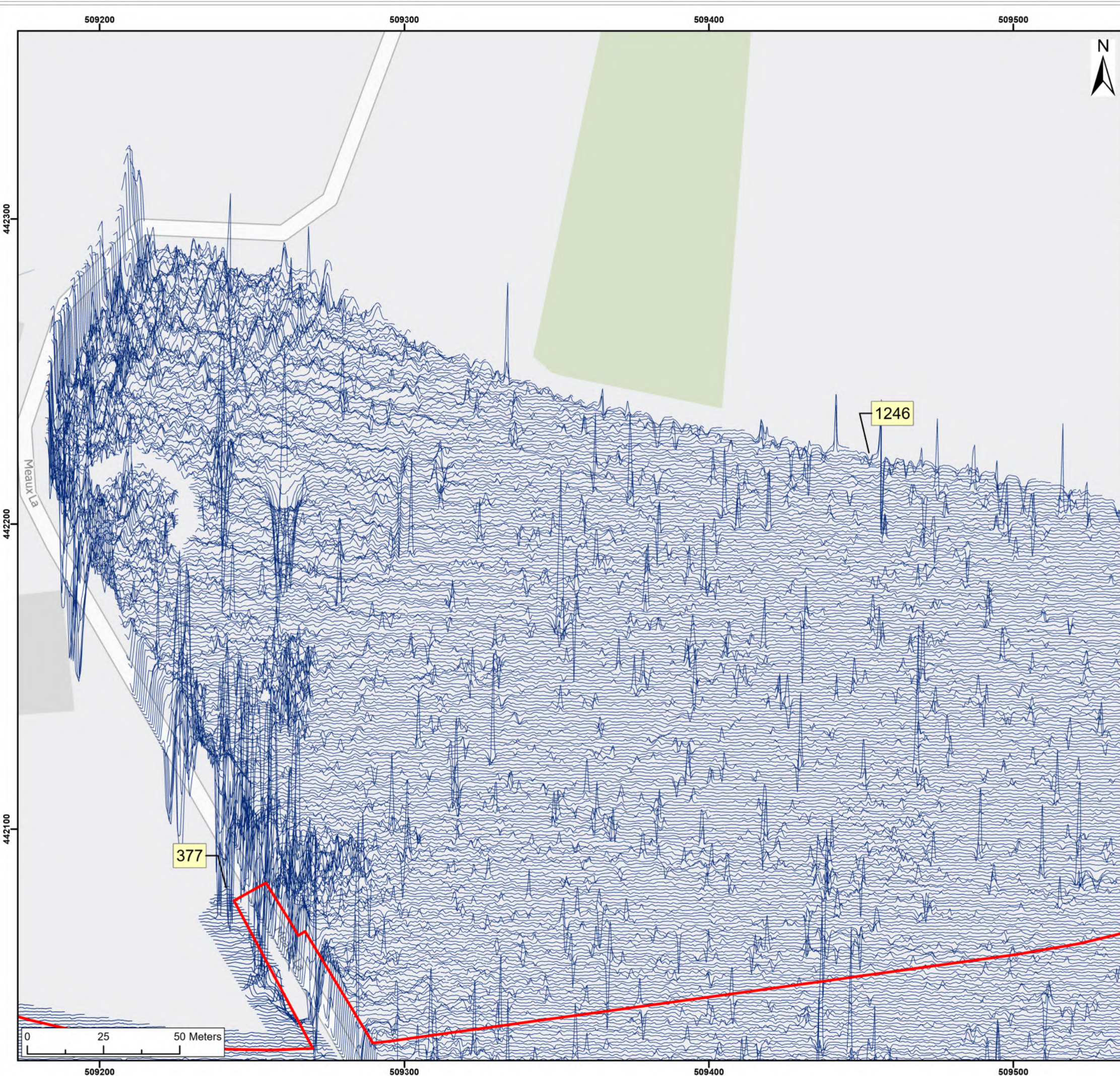
50nT
 -50nT

SX	P07	18/07/2024	Draft	SO	AG	JL
SUI	REV	DATE	DESCRIPTION	DRW	CHK	APR

Title:
 Archive XY Trace Plot:
 1244, 1246

Figure:22-7-148	Drawing No: PB2340-RHD-ZZ-ZZ-DR-Z-0148	
Co-ordinate system: British National Grid	Page Size: A3	Scale: 1:1,250
Project: Dogger Bank South Offshore Wind Farms	Report: Archaeological Geophysical Survey Report	





Legend:

Onshore Development Area

50nT

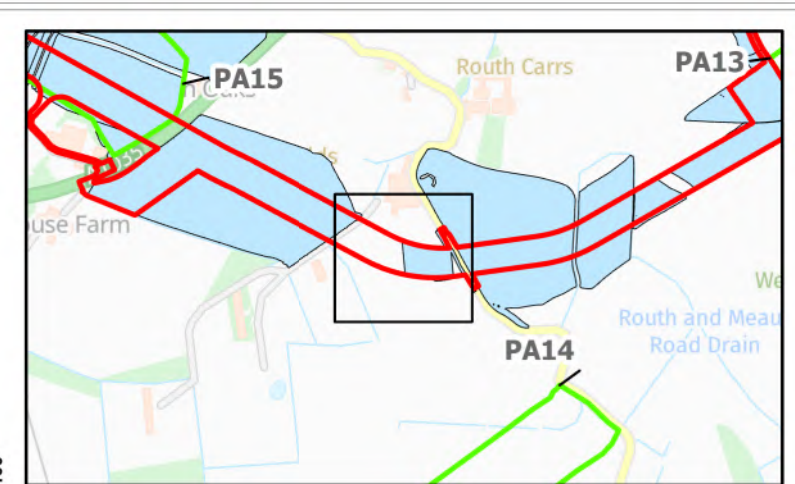
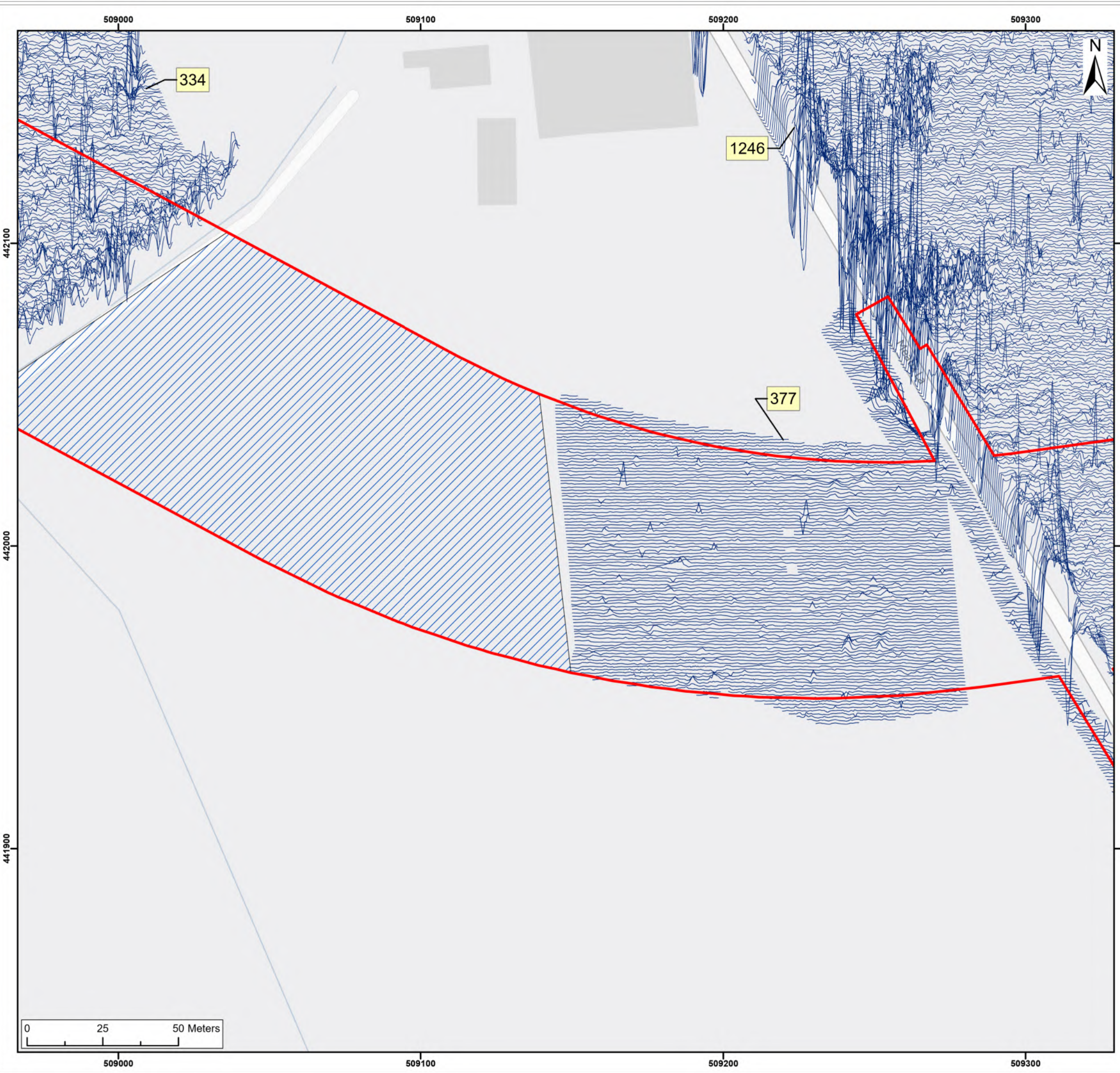
-50nT

SX	P07	18/07/2024	Draft	SO	AG	JL
SUI	REV	DATE	DESCRIPTION	DRW	CHK	APR

Title: Archive XY Trace Plot: 1246

Figure:22-7-149	Drawing No: PB2340-RHD-ZZ-ZZ-DR-Z-0149	
Co-ordinate system: British National Grid	Page Size: A3	Scale: 1:1,250
Project: Dogger Bank South Offshore Wind Farms	Report: Archaeological Geophysical Survey Report	





Legend:
 Onshore Development Area
 Outstanding

50nT
 -50nT

SX	P07	18/07/2024	Draft	SO	AG	JL
SUI	REV	DATE	DESCRIPTION	DRW	CHK	APR

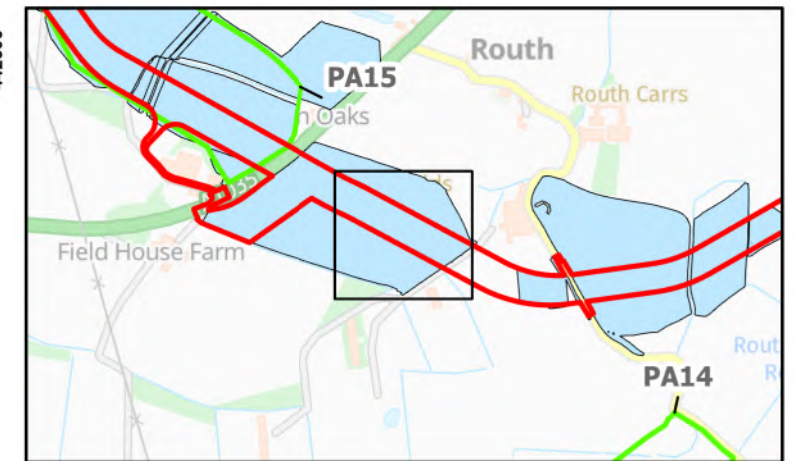
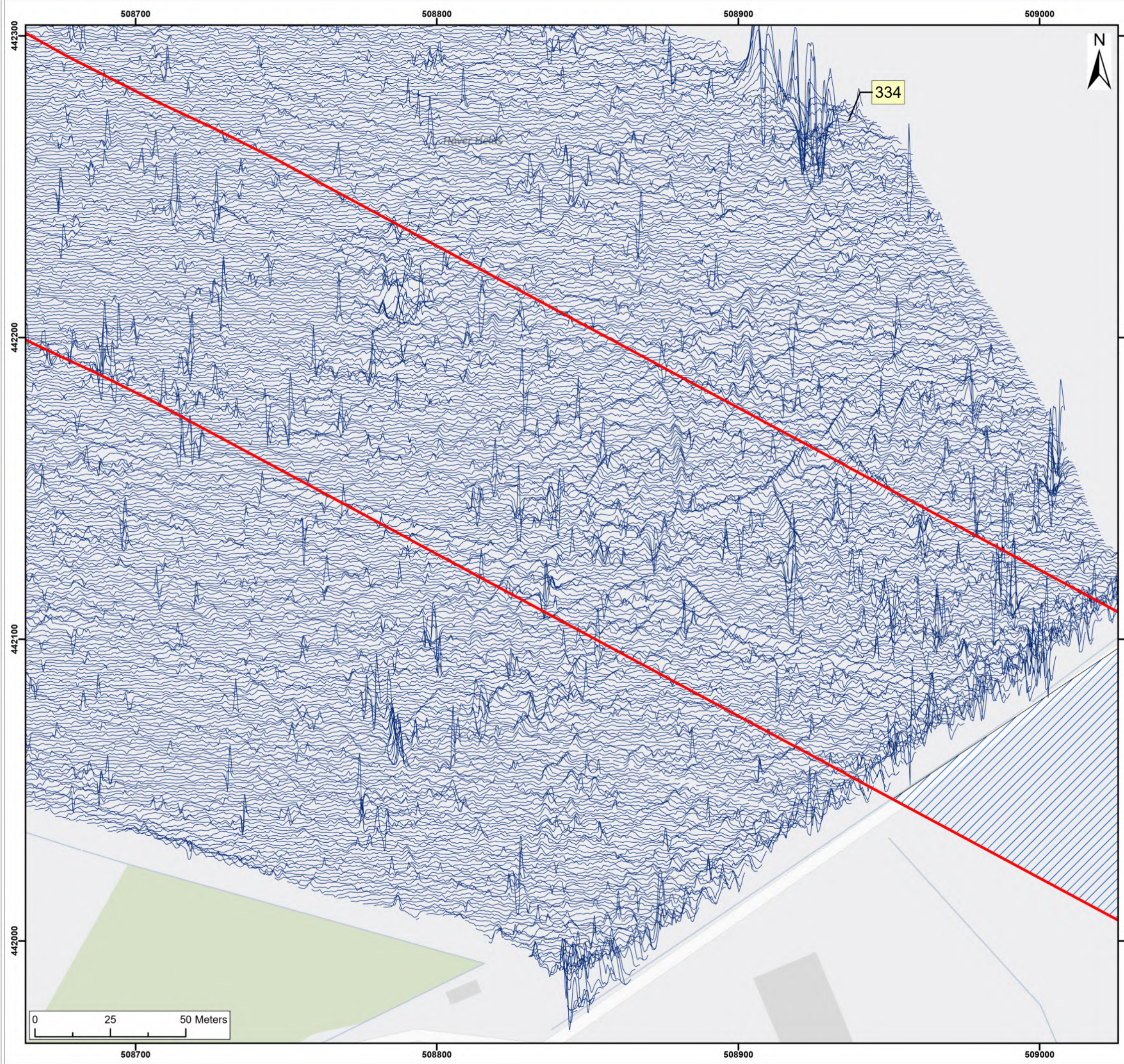
Title:
 Archive XY Trace Plot:
 1246, 377

Figure:22-7-150 Drawing No: PB2340-RHD-ZZ-ZZ-DR-Z-0150

Co-ordinate system: British National Grid Page Size: A3 Scale: 1:1,250

Project: Dogger Bank South Offshore Wind Farms Report: Archaeological Geophysical Survey Report





Legend:

- Onshore Development Area
- Outstanding

50nT

-50nT

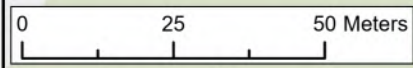
SX	P07	18/07/2024	Draft		SO	AG	JL
SUI	REV	DATE	DESCRIPTION		DRW	CHK	APR

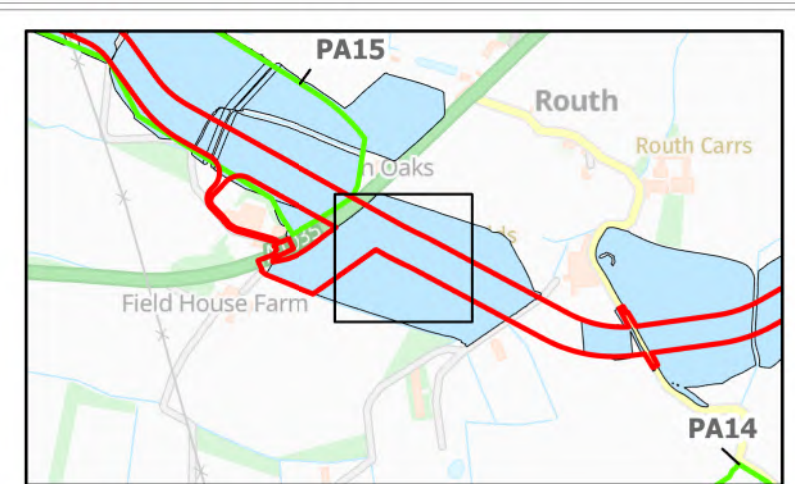
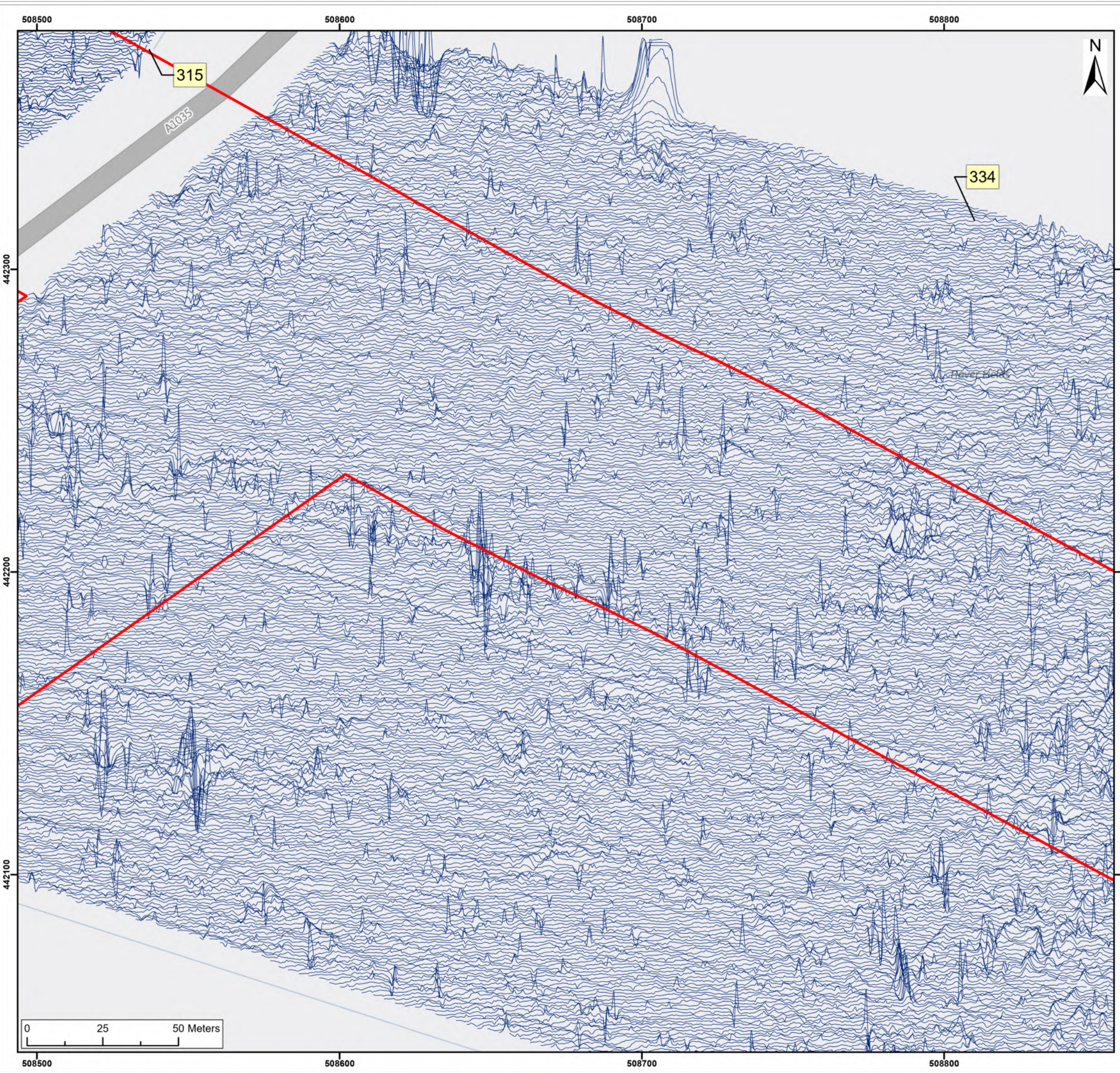
Title: Archive XY Trace Plot: 334

Figure:22-7-151 Drawing No: PB2340-RHD-ZZ-ZZ-DR-Z-0151

Co-ordinate system: British National Grid	Page Size: A3	Scale: 1:1,250
--	------------------	-------------------

Project: Dogger Bank South Offshore Wind Farms	Report: Archaeological Geophysical Survey Report
--	--





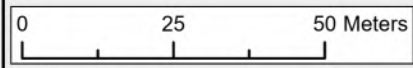
Legend:

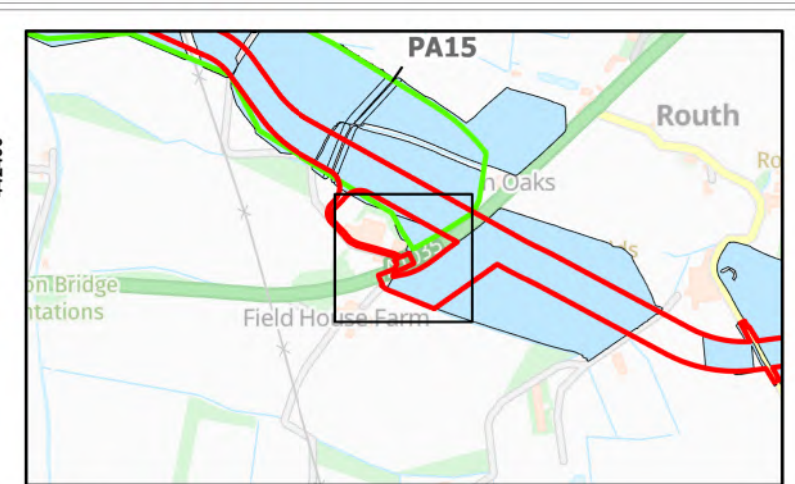
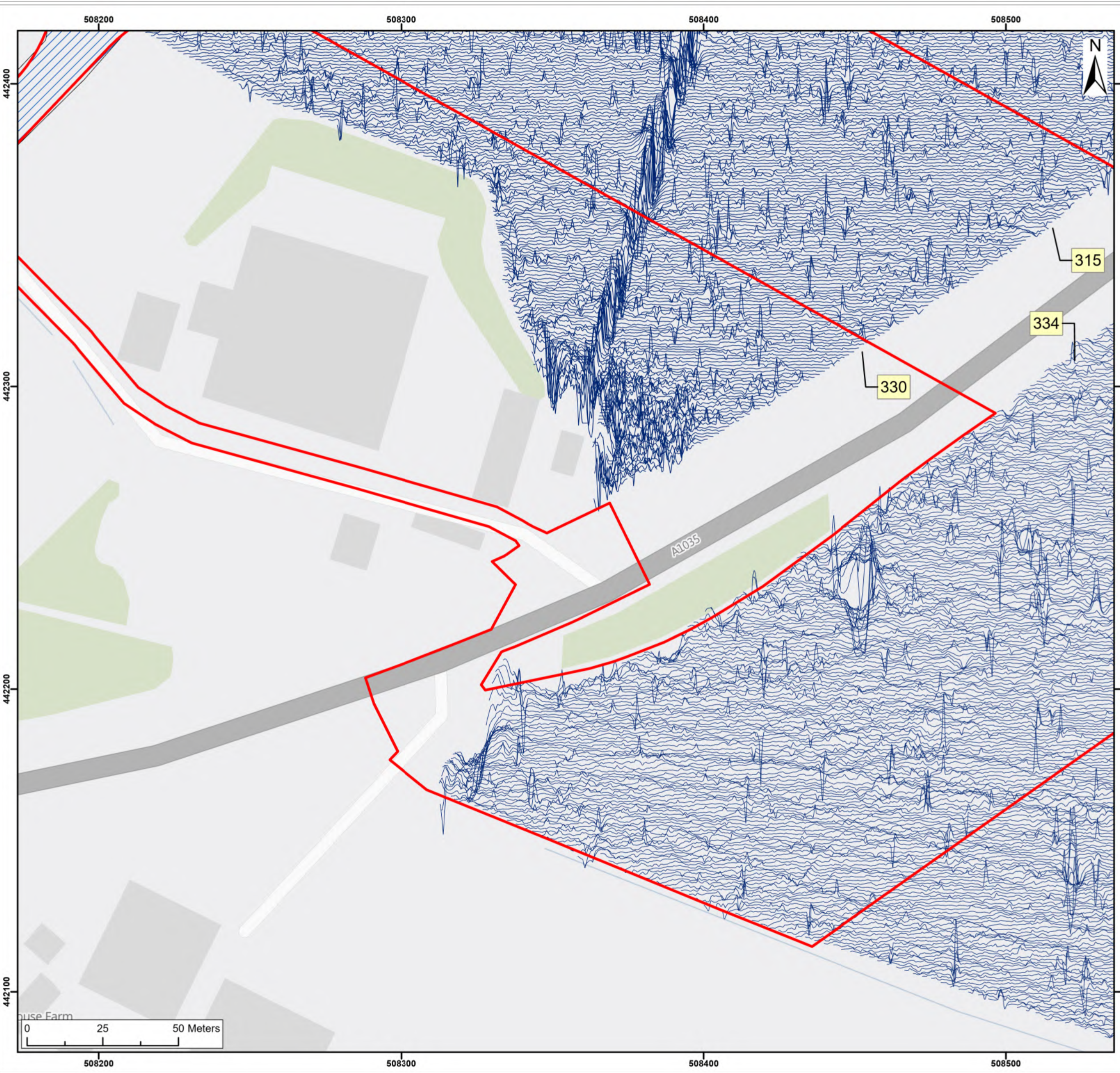
Onshore Development Area

50nT

-50nT

SX	P07	18/07/2024	Draft		SO	AG	JL
SUI	REV	DATE	DESCRIPTION		DRW	CHK	APR
Title: Archive XY Trace Plot: 334							
Figure:22-7-152		Drawing No: PB2340-RHD-ZZ-ZZ-DR-Z-0152					
Co-ordinate system: British National Grid				Page Size: A3		Scale: 1:1,250	
Project: Dogger Bank South Offshore Wind Farms				Report: Archaeological Geophysical Survey Report			





Legend:
 Onshore Development Area
 Outstanding



SX	P07	18/07/2024	Draft	SO	AG	JL
SUI	REV	DATE	DESCRIPTION	DRW	CHK	APR

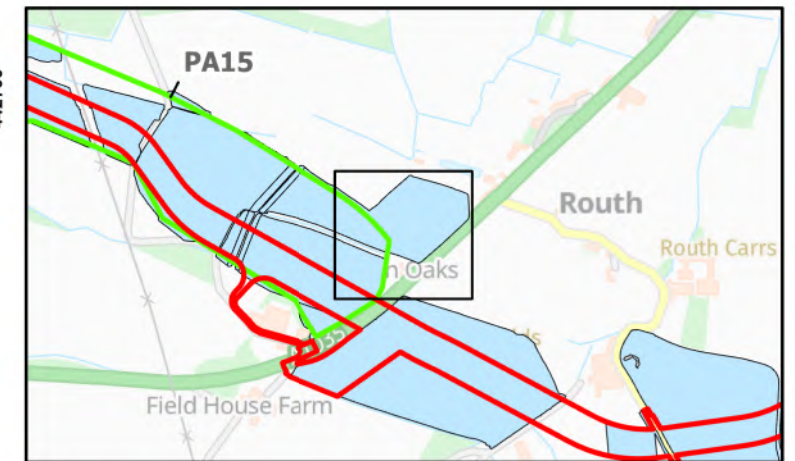
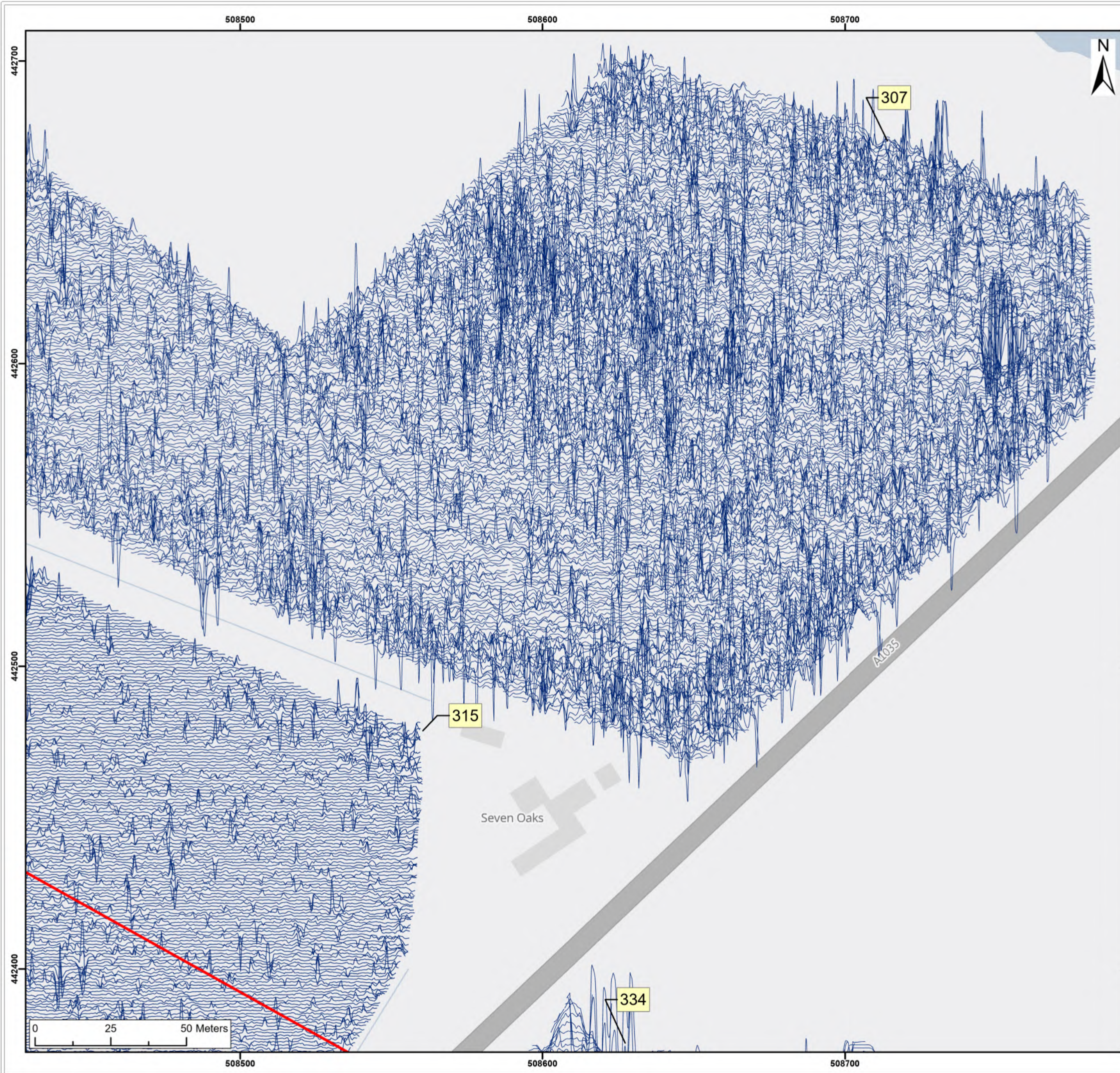
Title:
 Archive XY Trace Plot:
 334, 330, 315

Figure:22-7-153 Drawing No: PB2340-RHD-ZZ-ZZ-DR-Z-0153

Co-ordinate system: British National Grid Page Size: A3 Scale: 1:1,250

Project: Dogger Bank South Offshore Wind Farms Report: Archaeological Geophysical Survey Report





Legend:

Onshore Development Area

50nT

-50nT

SX	P07	18/07/2024	Draft	SO	AG	JL
SUI	REV	DATE	DESCRIPTION	DRW	CHK	APR

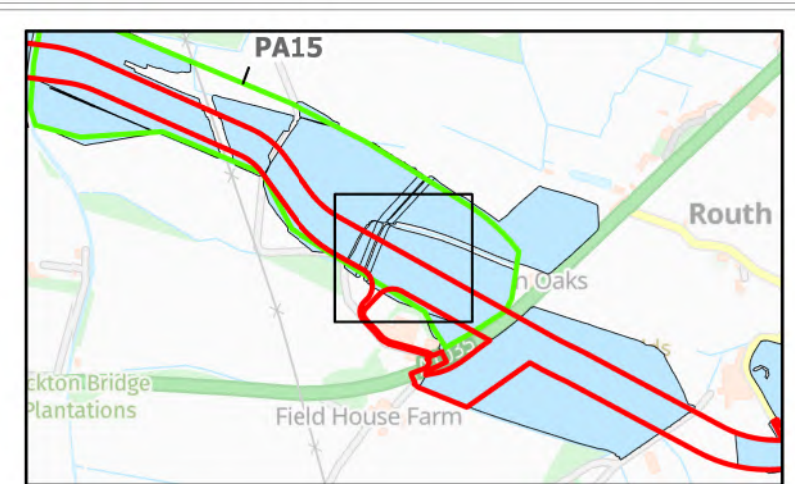
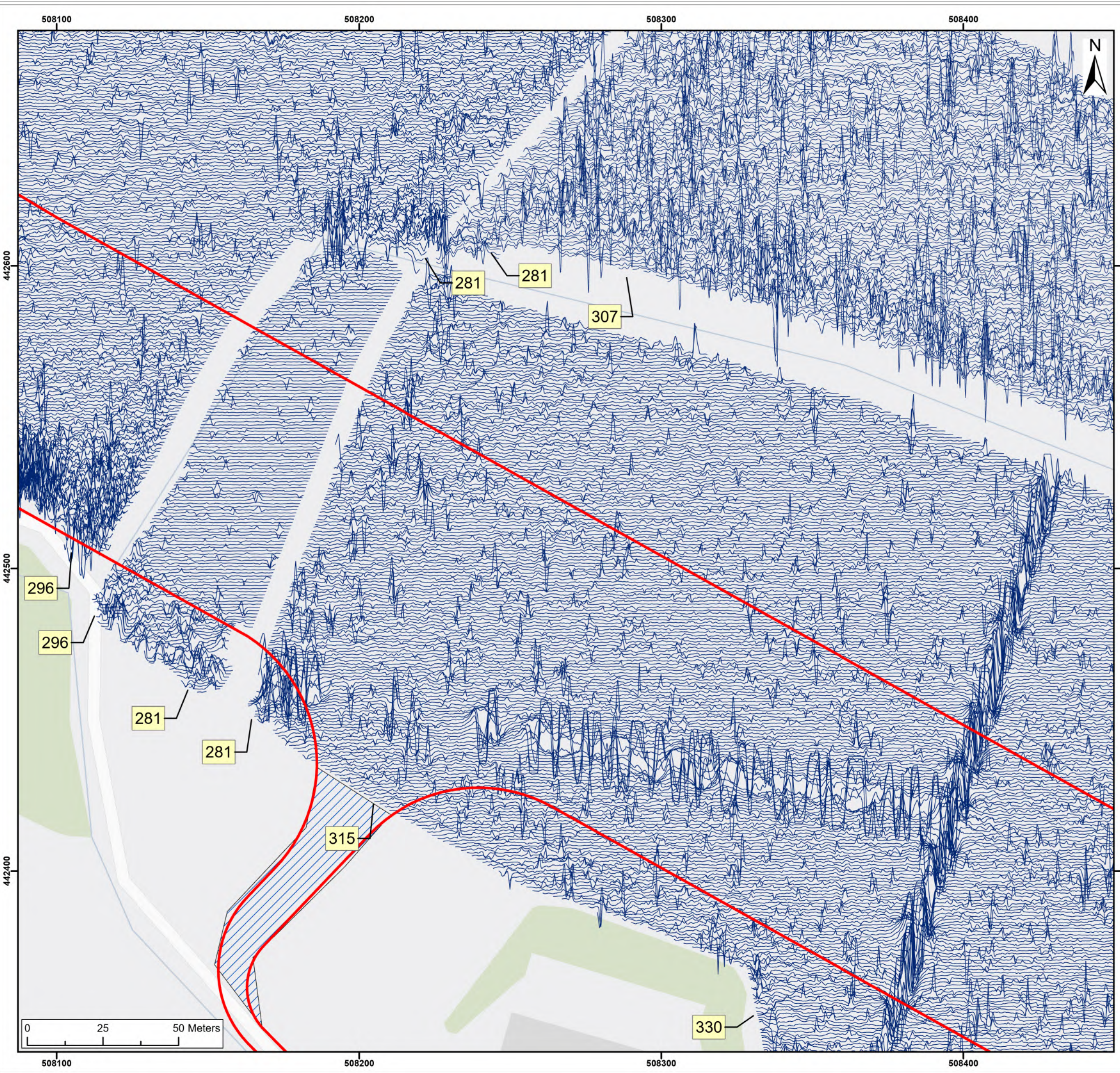
Title: Archive XY Trace Plot:
315, 307

Figure:22-7-154 Drawing No: PB2340-RHD-ZZ-ZZ-DR-Z-0154

Co-ordinate system: British National Grid	Page Size: A3	Scale: 1:1,250
--	------------------	-------------------

Project: Dogger Bank South Offshore Wind Farms	Report: Archaeological Geophysical Survey Report
--	--





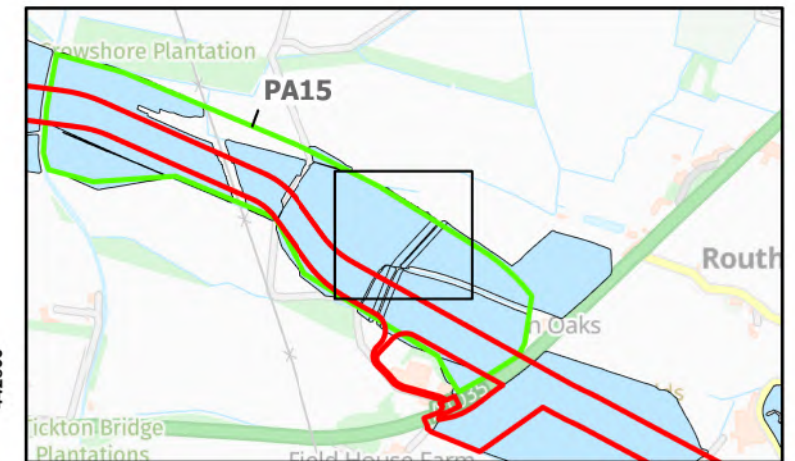

Legend:

- Onshore Development Area
- Outstanding

50nT
-50nT

SX	P07	18/07/2024	Draft	SO	AG	JL
SUI	REV	DATE	DESCRIPTION	DRW	CHK	APR
Title: Archive XY Trace Plot: 315, 307, 281						
Figure:22-7-155		Drawing No: PB2340-RHD-ZZ-ZZ-DR-Z-0155				
Co-ordinate system: British National Grid			Page Size: A3		Scale: 1:1,250	
Project: Dogger Bank South Offshore Wind Farms			Report: Archaeological Geophysical Survey Report			





Legend:

Onshore Development Area

50nT

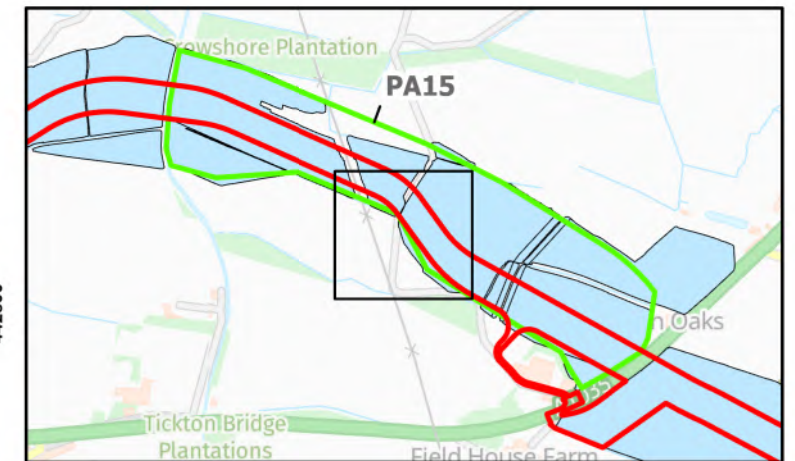
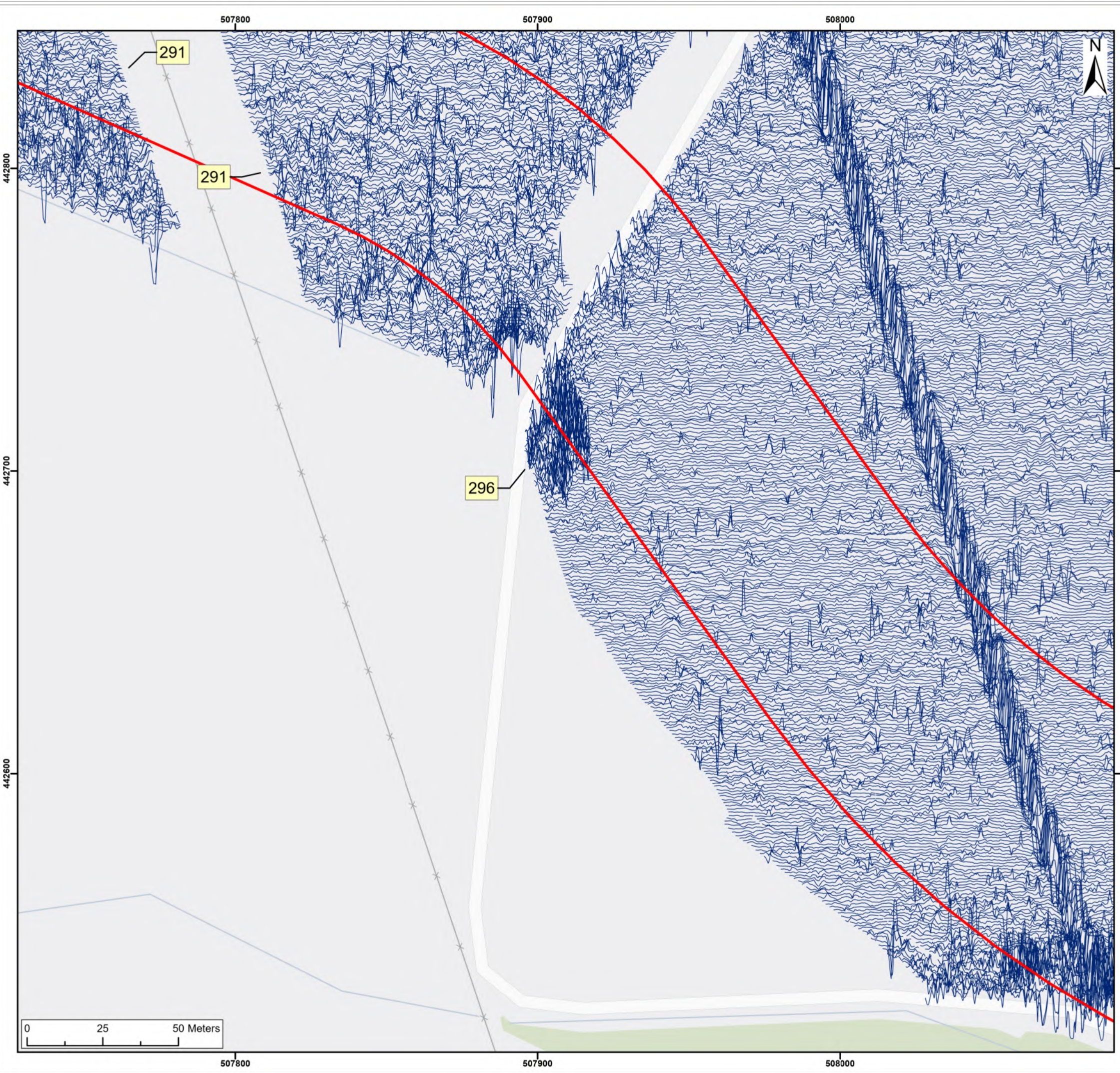
-50nT

SX	P07	18/07/2024	Draft	SO	AG	JL
SUI	REV	DATE	DESCRIPTION	DRW	CHK	APR

Title: Archive XY Trace Plot: 296

Figure:22-7-156	Drawing No: PB2340-RHD-ZZ-ZZ-DR-Z-0156	
Co-ordinate system: British National Grid	Page Size: A3	Scale: 1:1,250
Project: Dogger Bank South Offshore Wind Farms	Report: Archaeological Geophysical Survey Report	





Legend:
 Onshore Development Area

50nT
 -50nT

SX	P07	18/07/2024	Draft	SO	AG	JL
SUI	REV	DATE	DESCRIPTION	DRW	CHK	APR

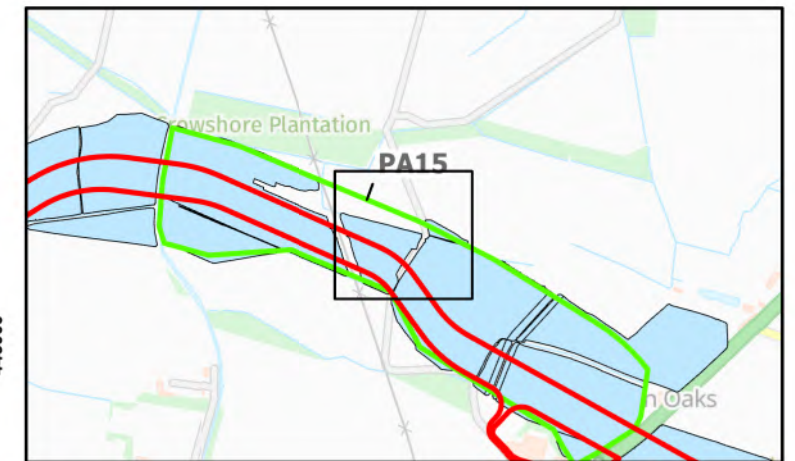
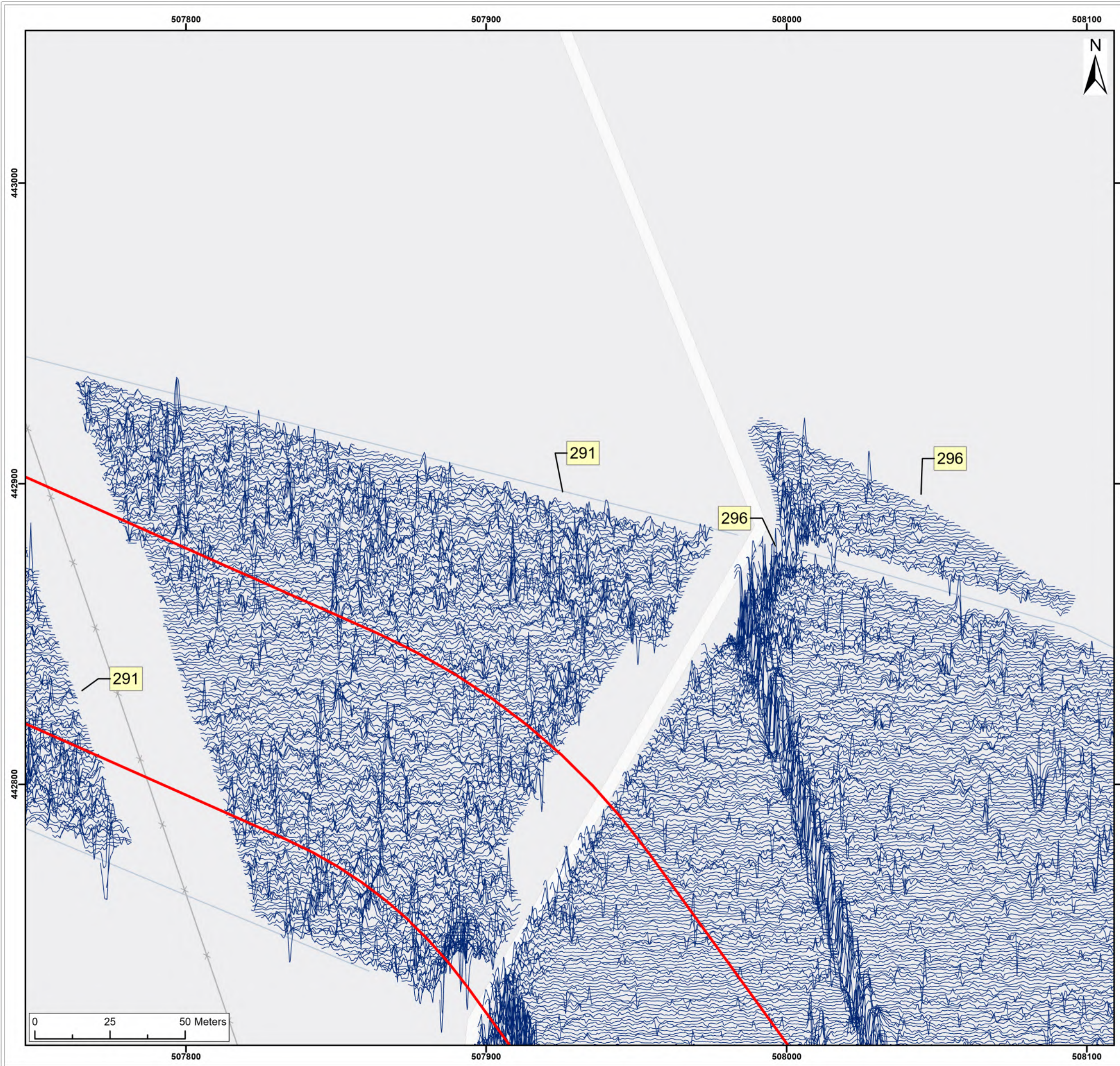
Title:
 Archive XY Trace Plot:
 296, 291

Figure:22-7-157 Drawing No: PB2340-RHD-ZZ-ZZ-DR-Z-0157

Co-ordinate system: British National Grid	Page Size: A3	Scale: 1:1,250
--	------------------	-------------------

Project: Dogger Bank South Offshore Wind Farms	Report: Archaeological Geophysical Survey Report
--	--





Legend:

Onshore Development Area

50nT

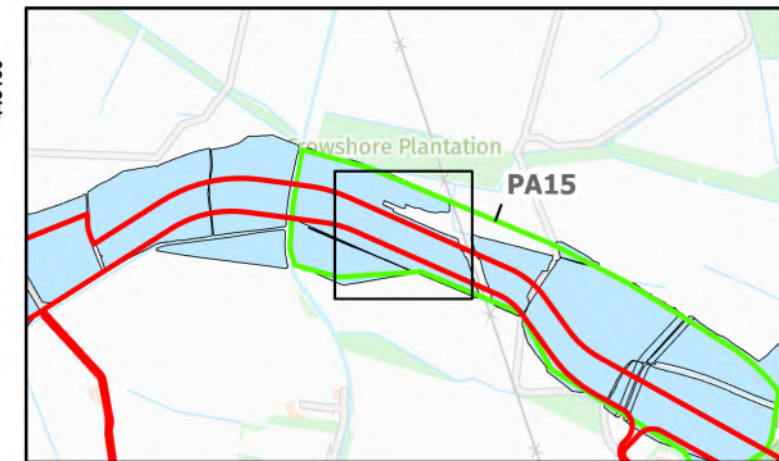
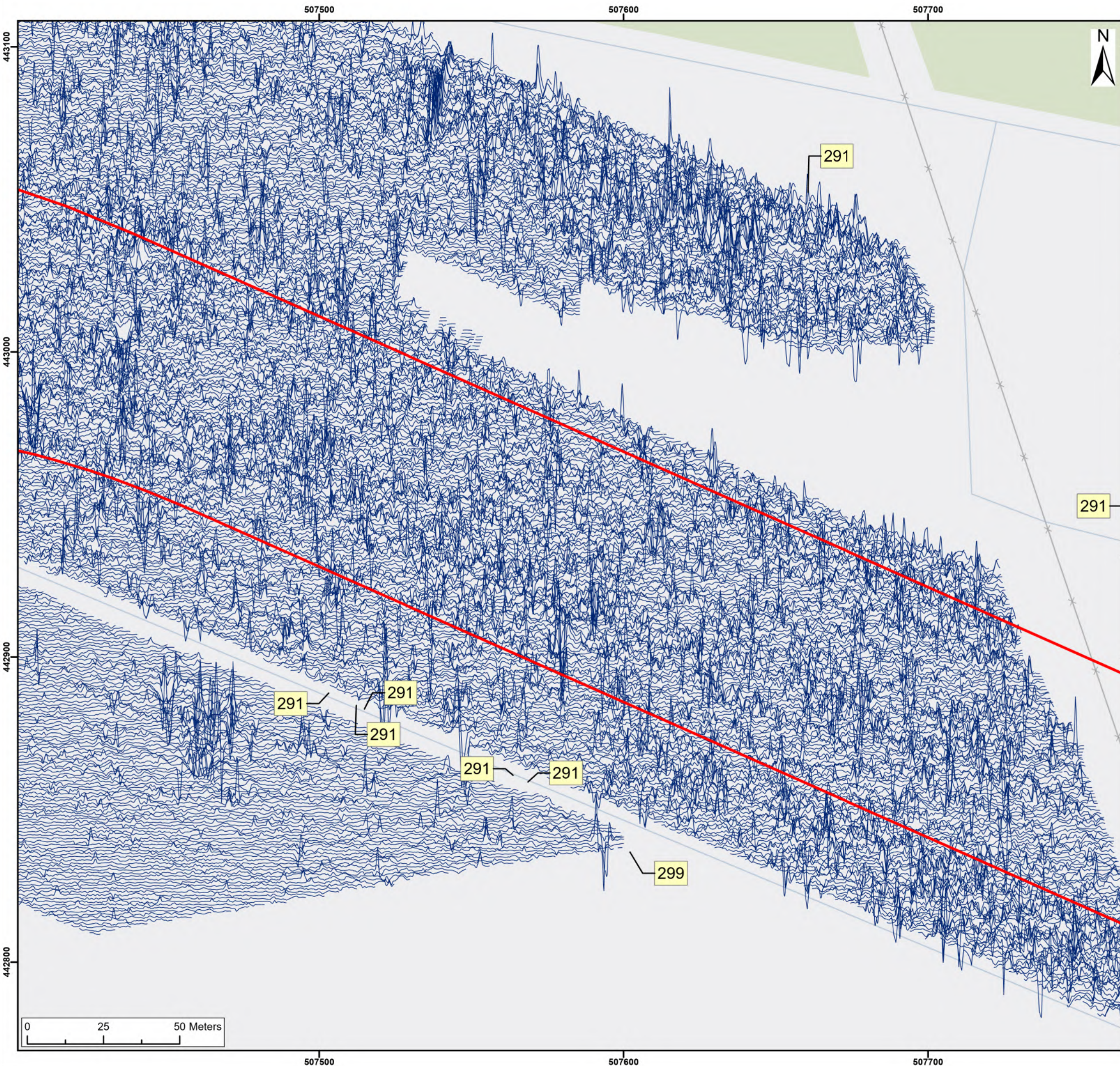
-50nT

SX	P07	18/07/2024	Draft	SO	AG	JL
SUI	REV	DATE	DESCRIPTION	DRW	CHK	APR

Title: Archive XY Trace Plot:
296, 291

Figure:22-7-158	Drawing No: PB2340-RHD-ZZ-ZZ-DR-Z-0158	
Co-ordinate system: British National Grid	Page Size: A3	Scale: 1:1,250
Project: Dogger Bank South Offshore Wind Farms	Report: Archaeological Geophysical Survey Report	





Legend:

Onshore Development Area

50nT

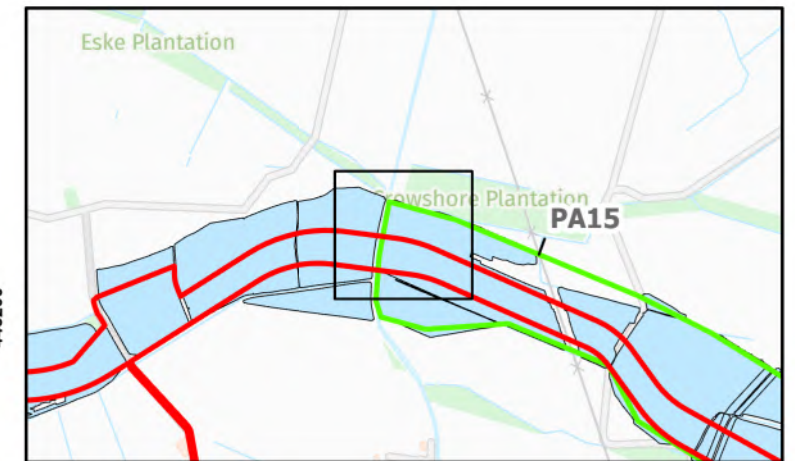
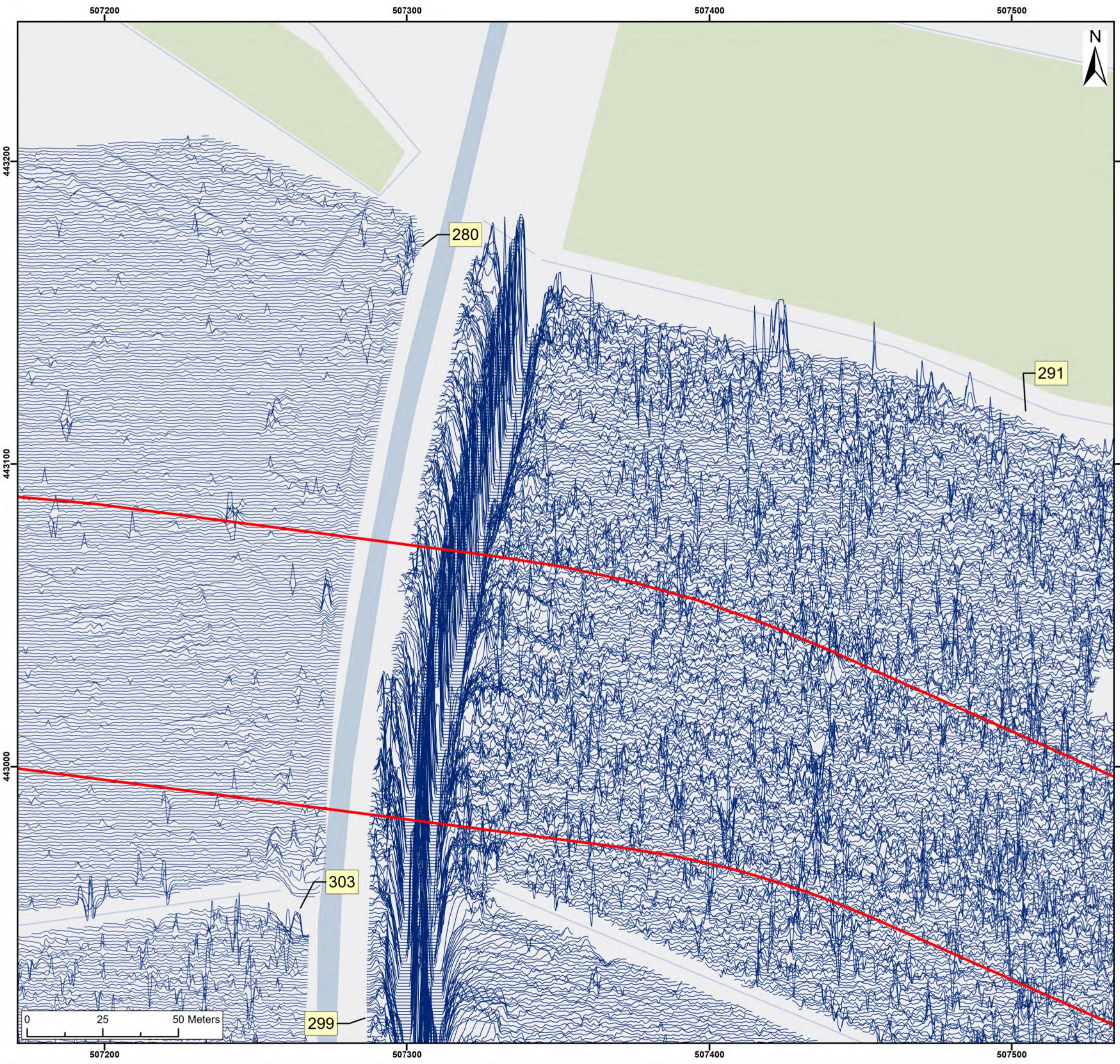
-50nT

SX	P07	18/07/2024	Draft		SO	AG	JL
SUI	REV	DATE	DESCRIPTION		DRW	CHK	APR

Title: Archive XY Trace Plot:
291, 299

Figure:22-7-159	Drawing No: PB2340-RHD-ZZ-ZZ-DR-Z-0159
Co-ordinate system: British National Grid	Page Size: A3
	Scale: 1:1,250
Project: Dogger Bank South Offshore Wind Farms	Report: Archaeological Geophysical Survey Report





Legend:
 Onshore Development Area

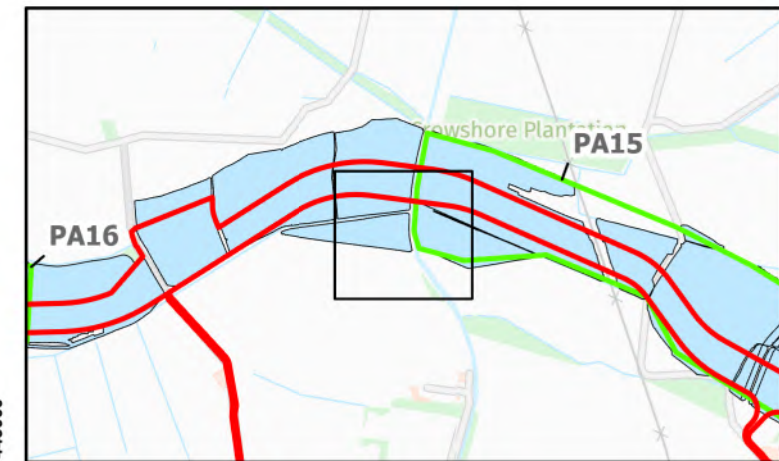
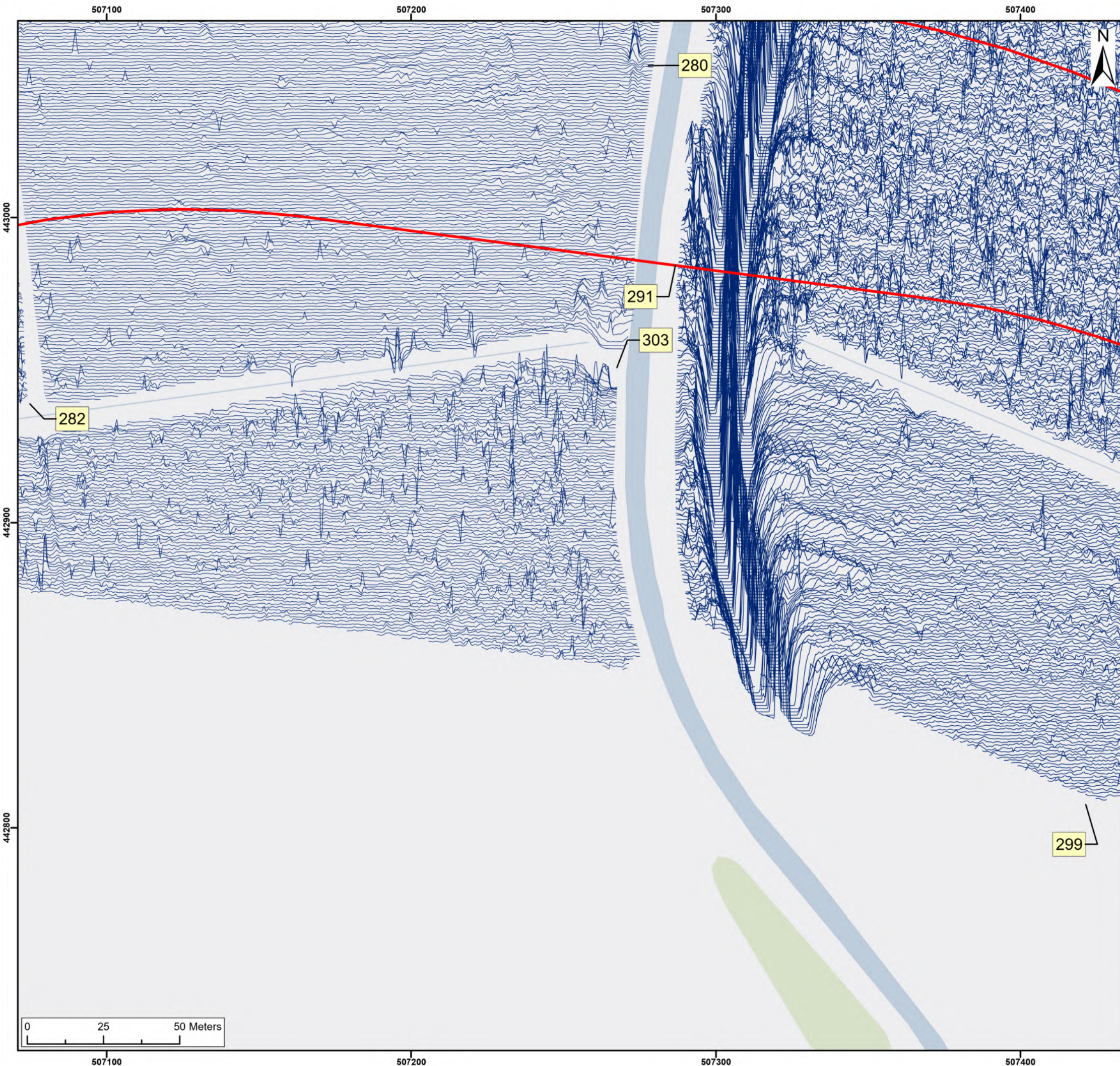
50nT
 -50nT

SX	P07	18/07/2024	Draft	SO	AG	JL
SUI	REV	DATE	DESCRIPTION	DRW	CHK	APR

Title:
 Archive XY Trace Plot:
 291, 299, 280, 303

Figure:22-7-160	Drawing No: PB2340-RHD-ZZ-ZZ-DR-Z-0160	
Co-ordinate system: British National Grid	Page Size: A3	Scale: 1:1,250
Project: Dogger Bank South Offshore Wind Farms	Report: Archaeological Geophysical Survey Report	





Legend:

Onshore Development Area

50nT

-50nT

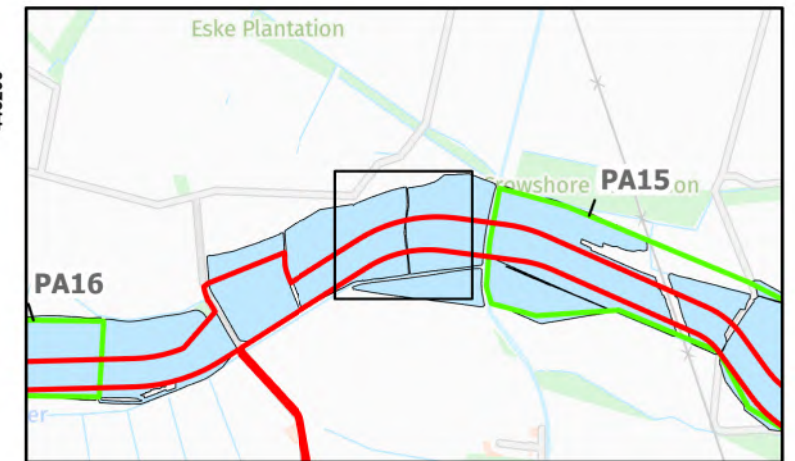
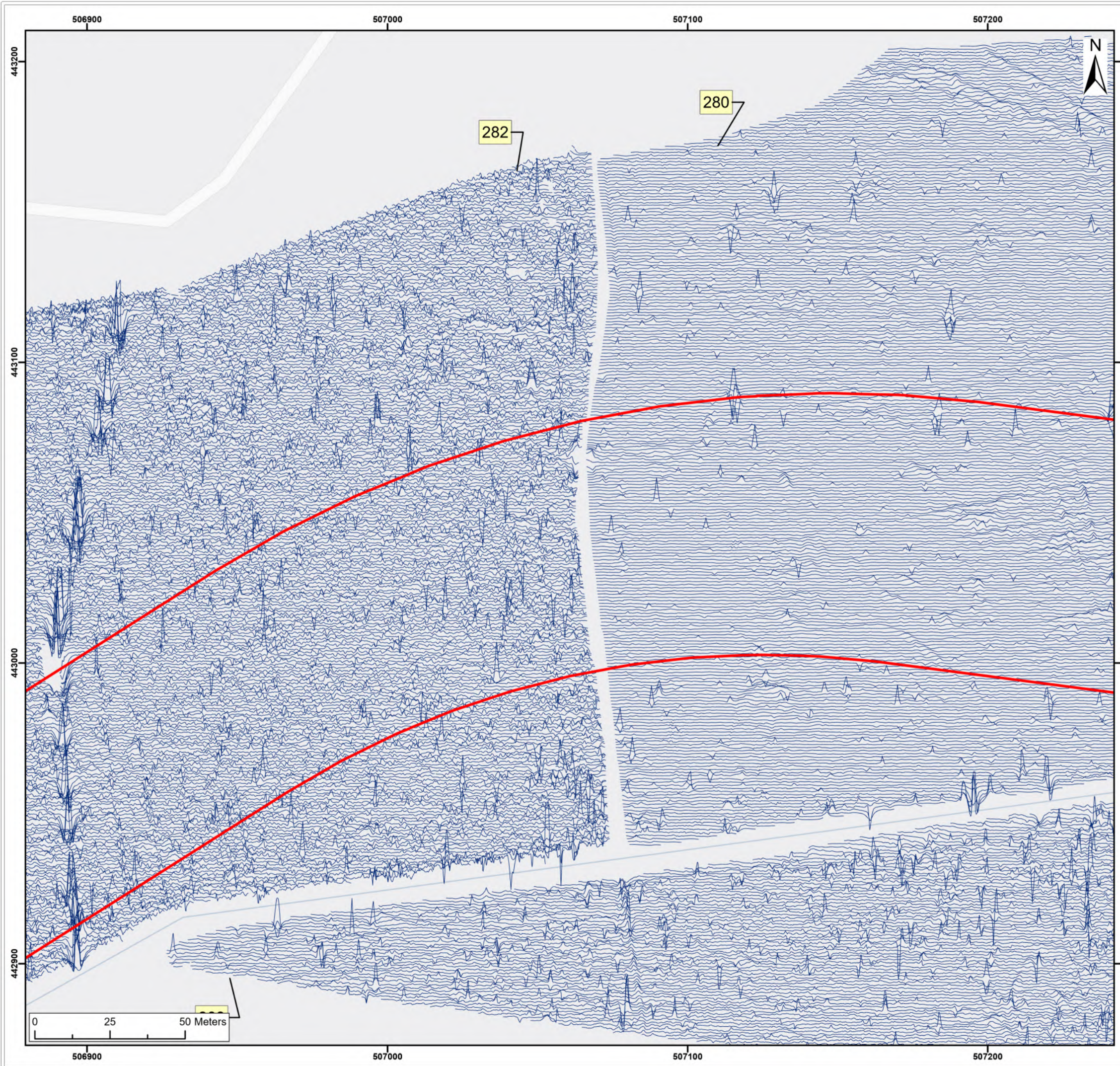
SX	P07	18/07/2024	Draft	SO	AG	JL
SUI	REV	DATE	DESCRIPTION	DRW	CHK	APR

Title:

Archive XY Trace Plot:
291, 299, 280, 303

Figure:22-7-161	Drawing No: PB2340-RHD-ZZ-ZZ-DR-Z-0161	
Co-ordinate system: British National Grid	Page Size: A3	Scale: 1:1,250
Project: Dogger Bank South Offshore Wind Farms	Report: Archaeological Geophysical Survey Report	





Legend:

Onshore Development Area

50nT

-50nT

SX	P07	18/07/2024	Draft		SO	AG	JL
SUI	REV	DATE	DESCRIPTION		DRW	CHK	APR


Title:

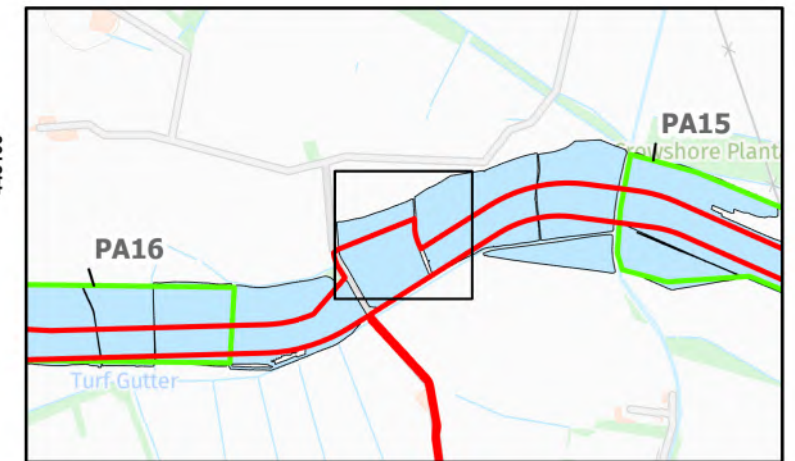
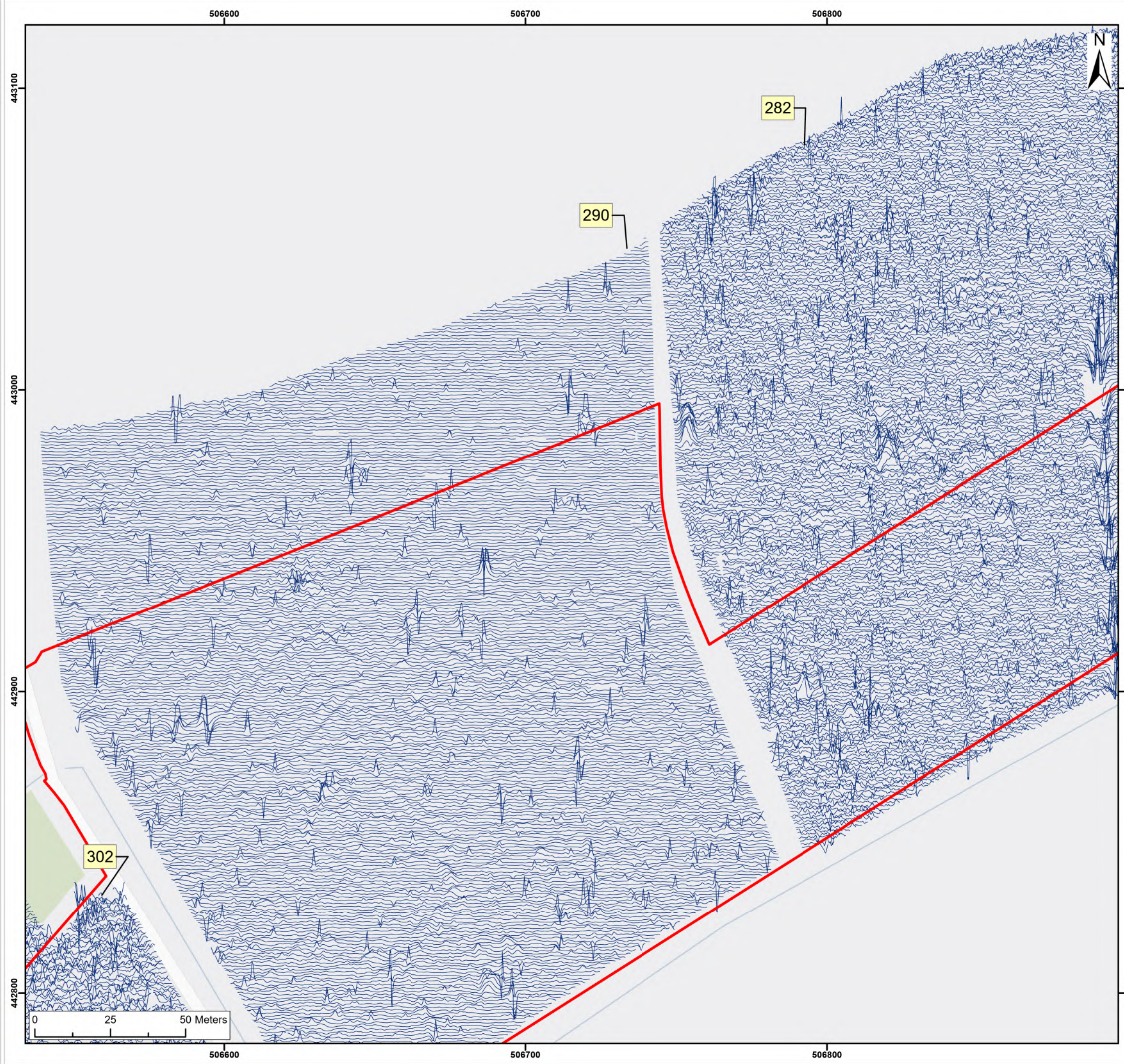
Archive XY Trace Plot:
280, 303, 282

Figure:22-7-162 Drawing No: PB2340-RHD-ZZ-ZZ-DR-Z-0162

Co-ordinate system: British National Grid	Page Size: A3	Scale: 1:1,250
--	------------------	-------------------

Project: Dogger Bank South Offshore Wind Farms	Report: Archaeological Geophysical Survey Report
--	--





Legend:

Onshore Development Area

50nT

-50nT

SX	P07	18/07/2024	Draft	SO	AG	JL
SUI	REV	DATE	DESCRIPTION	DRW	CHK	APR

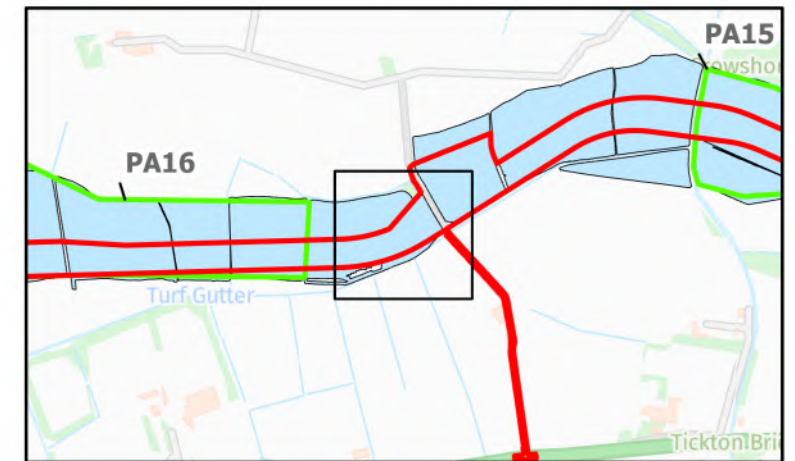
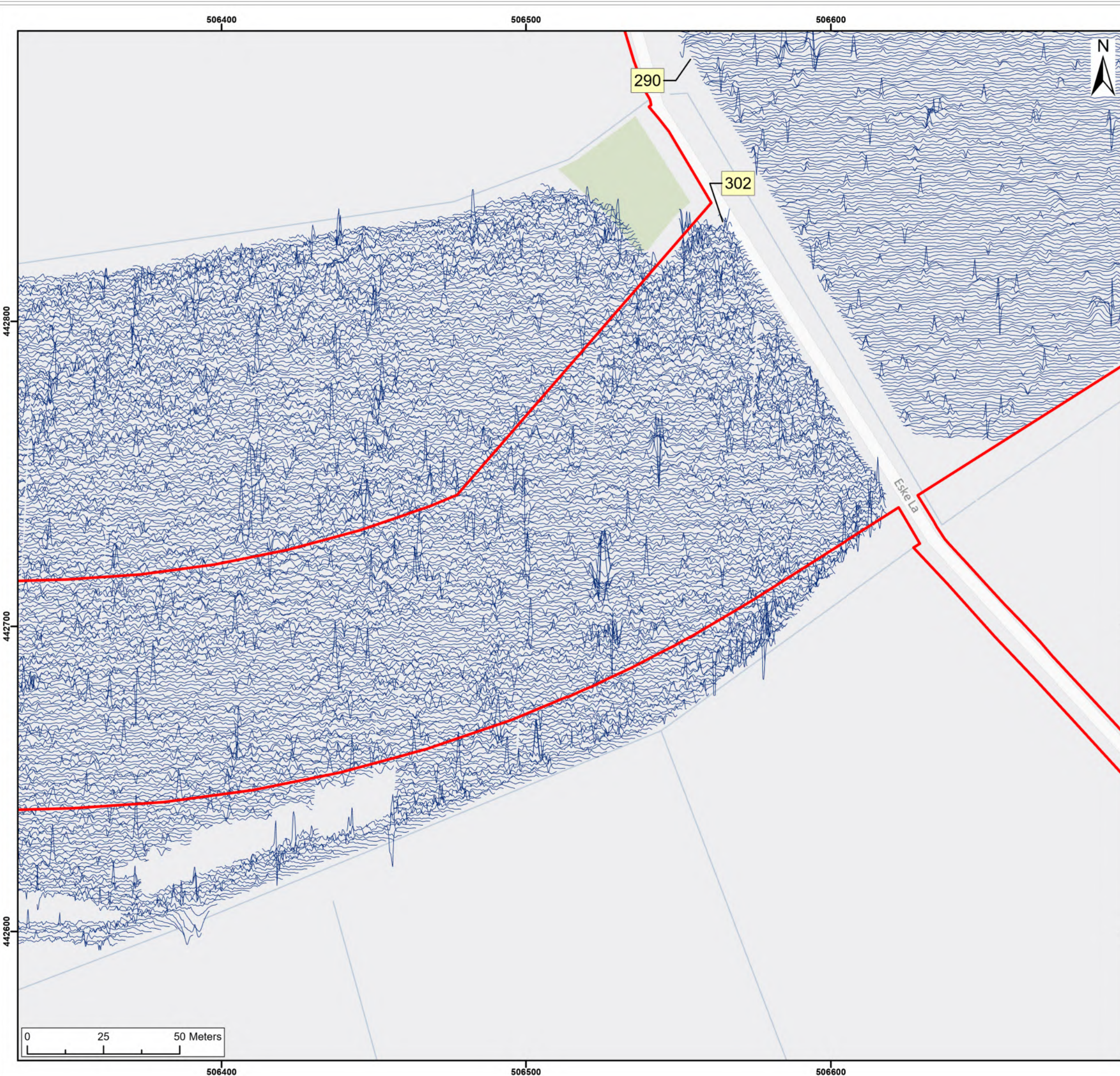
Title: Archive XY Trace Plot:
282, 290

Figure: 22-7-163 Drawing No: PB2340-RHD-ZZ-ZZ-DR-Z-0163

Co-ordinate system: British National Grid	Page Size: A3	Scale: 1:1,250
--	------------------	-------------------

Project: Dogger Bank South Offshore Wind Farms	Report: Archaeological Geophysical Survey Report
--	--





Legend:
 Onshore Development Area

50nT
 -50nT

SX	P07	18/07/2024	Draft	SO	AG	JL
SUI	REV	DATE	DESCRIPTION	DRW	CHK	APR

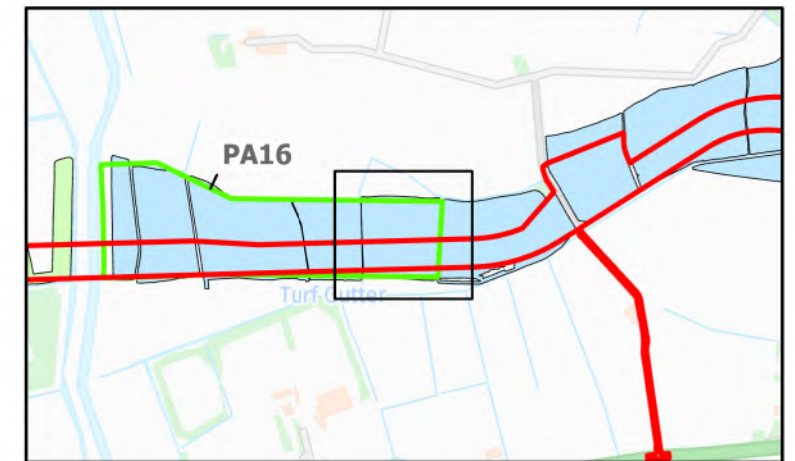

Title:
 Archive XY Trace Plot:
 290, 302

Figure:22-7-164 Drawing No: PB2340-RHD-ZZ-ZZ-DR-Z-0164

Co-ordinate system: British National Grid Page Size: A3 Scale: 1:1,250

Project: Dogger Bank South Offshore Wind Farms Report: Archaeological Geophysical Survey Report

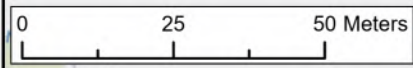


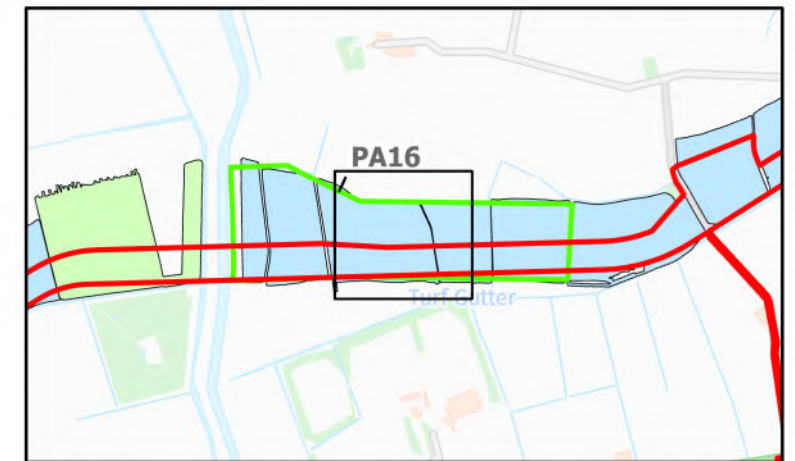



SX	P07	18/07/2024	Draft	SO	AG	JL
SUI	REV	DATE	DESCRIPTION	DRW	CHK	APR

Title: Archive XY Trace Plot:
302, 300, 297

Figure:22-7-165	Drawing No: PB2340-RHD-ZZ-ZZ-DR-Z-0165	
Co-ordinate system: British National Grid	Page Size: A3	Scale: 1:1,250
Project: Dogger Bank South Offshore Wind Farms	Report: Archaeological Geophysical Survey Report	





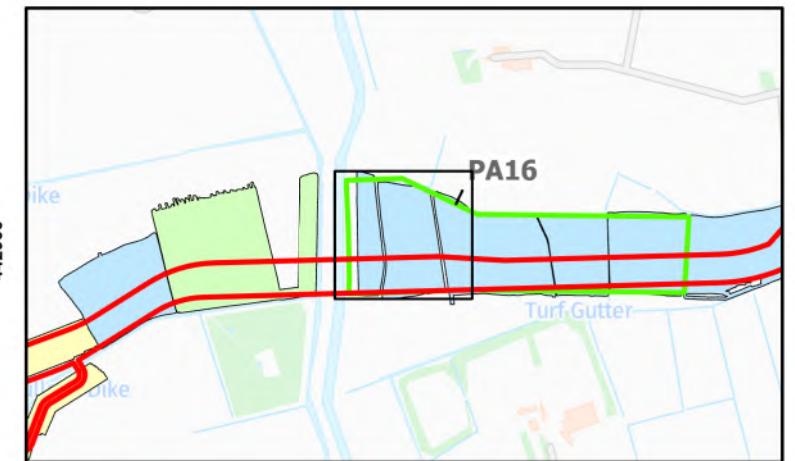

Legend:

- Onshore Development Area

50nT
-50nT

SX	P07	18/07/2024	Draft		SO	AG	JL
SUI	REV	DATE	DESCRIPTION		DRW	CHK	APR
Title:							
Archive XY Trace Plot: 297, 298							
Figure:22-7-166		Drawing No: PB2340-RHD-ZZ-ZZ-DR-Z-0166					
Co-ordinate system: British National Grid			Page Size: A3		Scale: 1:1,250		
Project: Dogger Bank South Offshore Wind Farms				Report: Archaeological Geophysical Survey Report			





Legend:

Onshore Development Area

50nT

-50nT

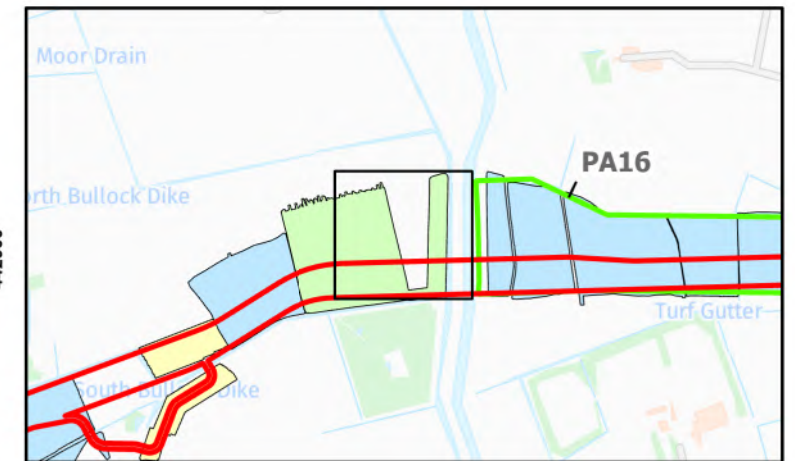

SX	P07	18/07/2024	Draft		SO	AG	JL
SUI	REV	DATE	DESCRIPTION		DRW	CHK	APR

Title:

Archive XY Trace Plot:
298, 306, 304

Figure:22-7-167	Drawing No: PB2340-RHD-ZZ-ZZ-DR-Z-0167	
Co-ordinate system: British National Grid	Page Size: A3	Scale: 1:1,250
Project: Dogger Bank South Offshore Wind Farms	Report: Archaeological Geophysical Survey Report	





Legend:

- Onshore Development Area
- Unsuitable

50nT

-50nT


SX	P07	18/07/2024	Draft			SO	AG	JL
SUI	REV	DATE	DESCRIPTION			DRW	CHK	APR

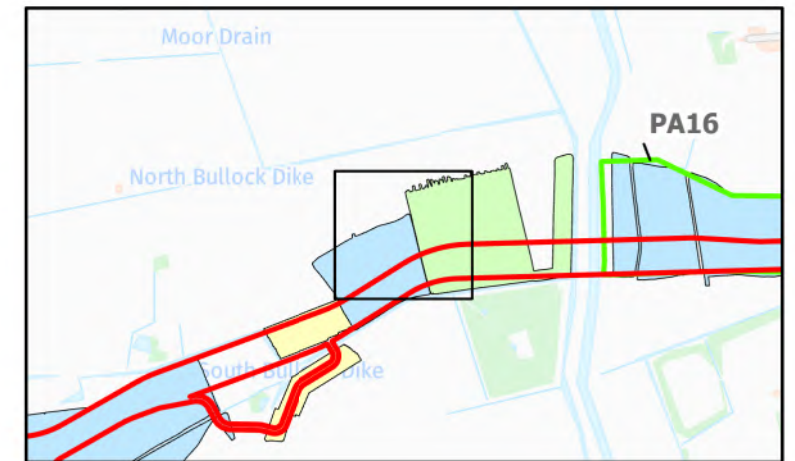
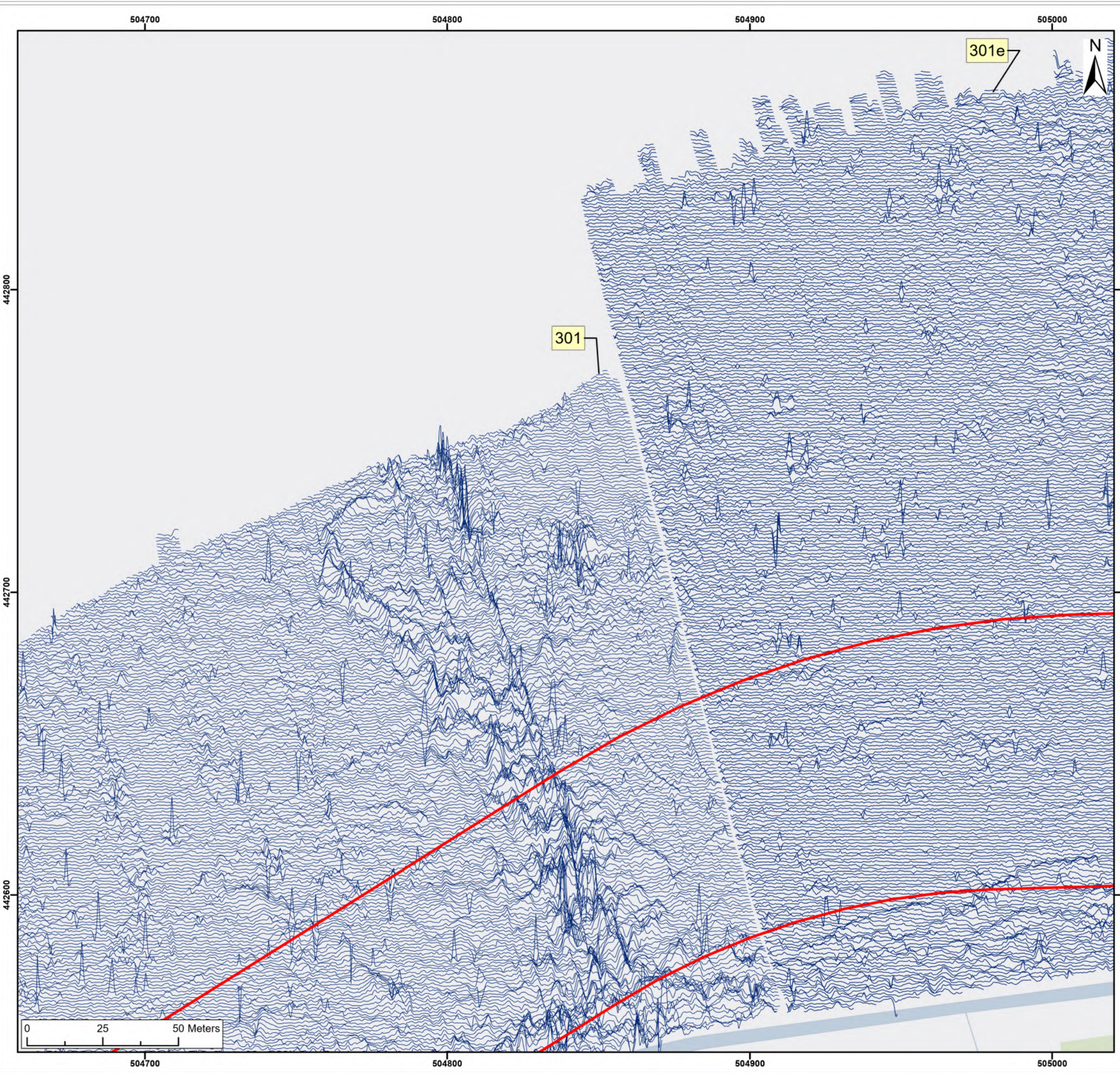
Title:
 Archive XY Trace Plot:
 301e

Figure:22-7-168 Drawing No: PB2340-RHD-ZZ-ZZ-DR-Z-0168

Co-ordinate system: British National Grid	Page Size: A3	Scale: 1:1,250
--	------------------	-------------------

Project: Dogger Bank South Offshore Wind Farms	Report: Archaeological Geophysical Survey Report
--	--





Legend:
 Onshore Development Area

50nT
 -50nT

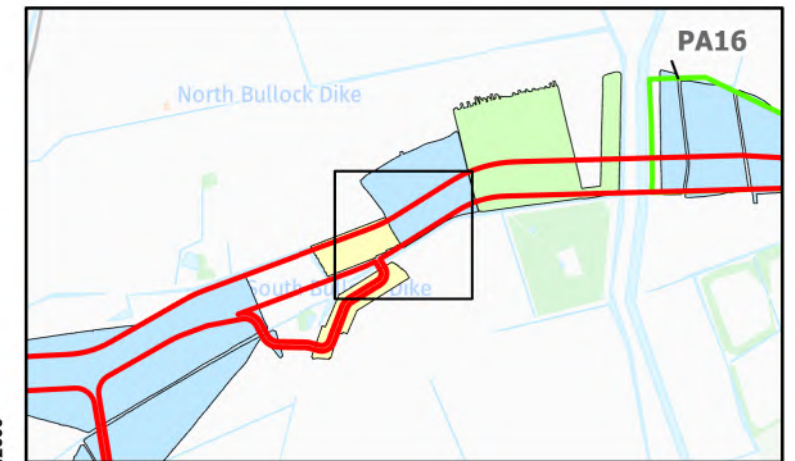
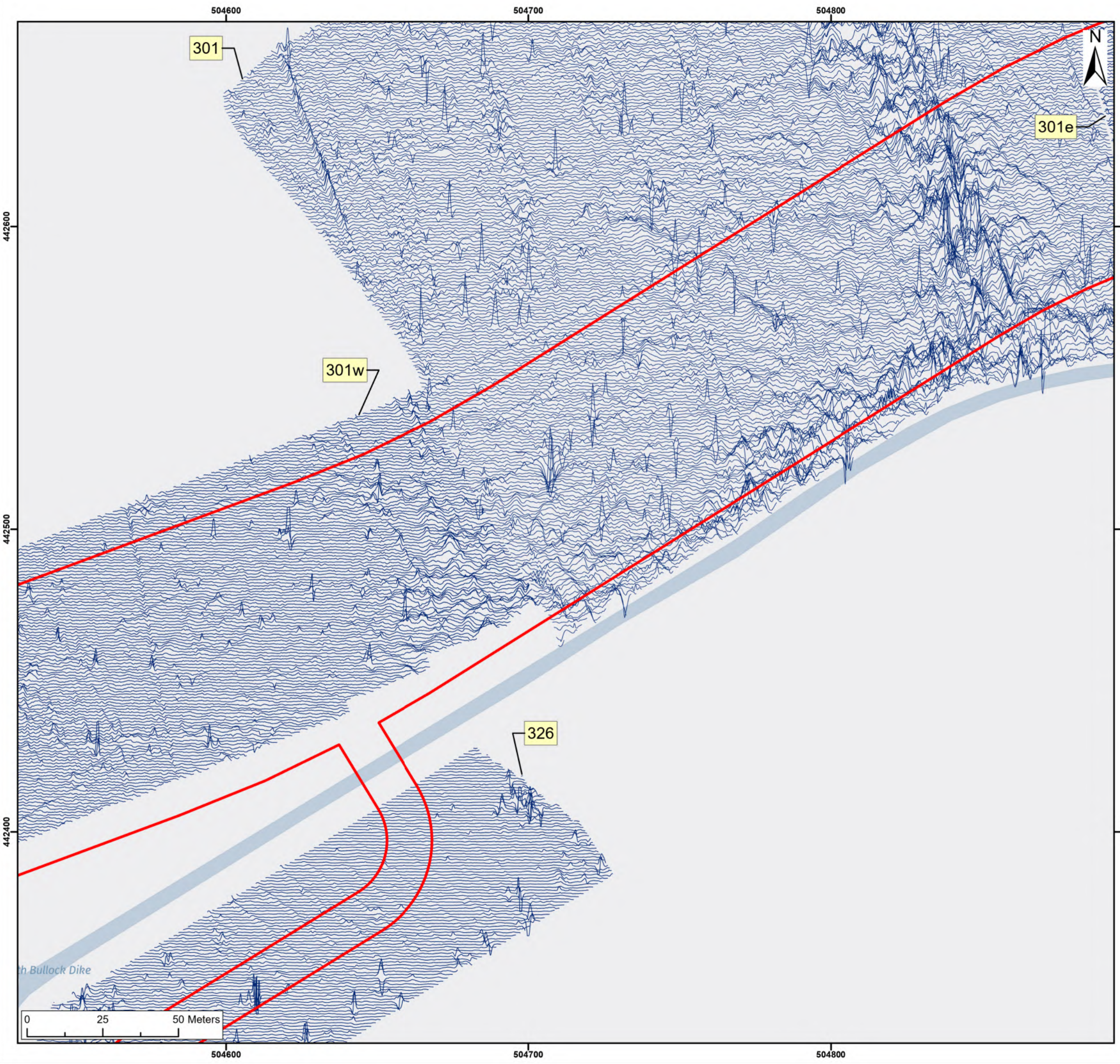
SX	P07	18/07/2024	Draft	SO	AG	JL
SUI	REV	DATE	DESCRIPTION	DRW	CHK	APR

Title:
 Archive XY Trace Plot:
 301e

Figure:22-7-169 Drawing No: PB2340-RHD-ZZ-ZZ-DR-Z-0169

Co-ordinate system: British National Grid	Page Size: A3	Scale: 1:1,250
Project: Dogger Bank South Offshore Wind Farms	Report: Archaeological Geophysical Survey Report	





Legend:
 Onshore Development Area

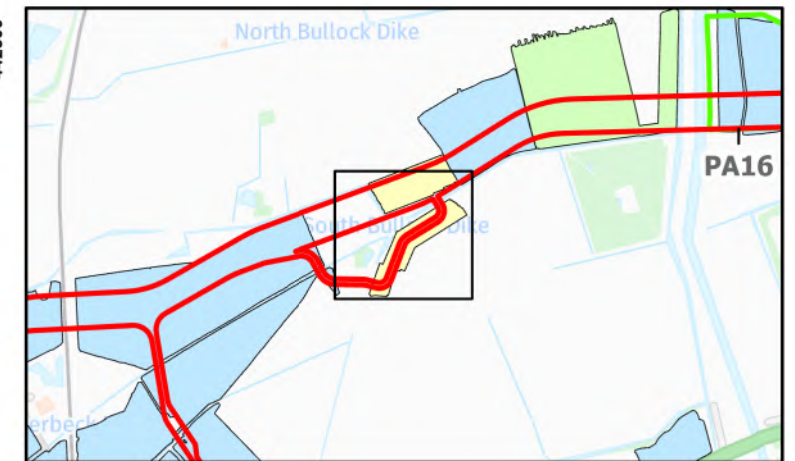
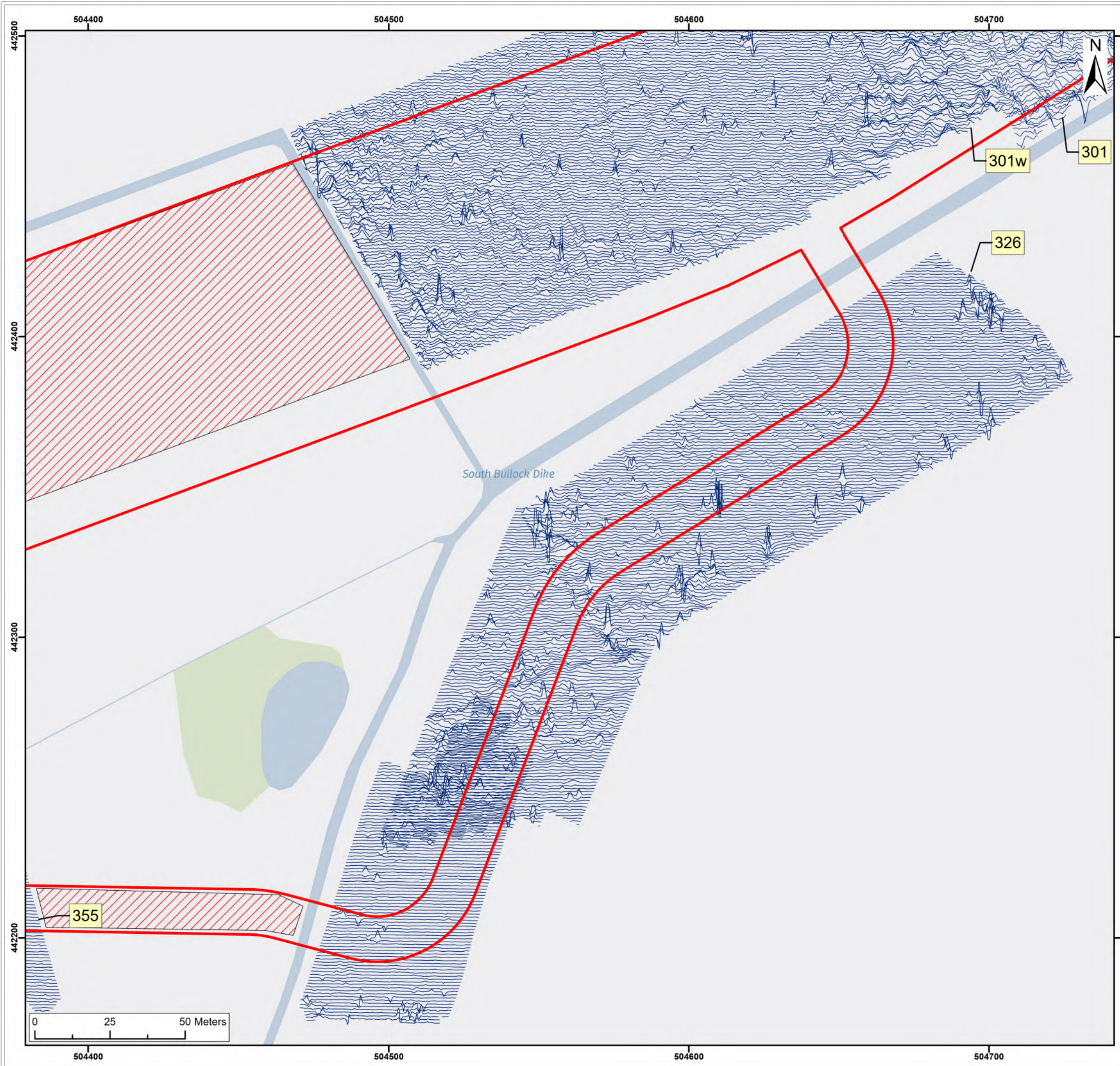
50nT
 -50nT

SX	P07	18/07/2024	Draft		SO	AG	JL
SUI	REV	DATE	DESCRIPTION		DRW	CHK	APR

Title:
 Archive XY Trace Plot:
 301

Figure:22-7-170	Drawing No: PB2340-RHD-ZZ-ZZ-DR-Z-0170	
Co-ordinate system: British National Grid	Page Size: A3	Scale: 1:1,250
Project: Dogger Bank South Offshore Wind Farms	Report: Archaeological Geophysical Survey Report	





Legend:
 Onshore Development Area
 Unsuitable



SX	P07	18/07/2024	Draft		SO	AG	JL
SUI	REV	DATE	DESCRIPTION		DRW	CHK	APR

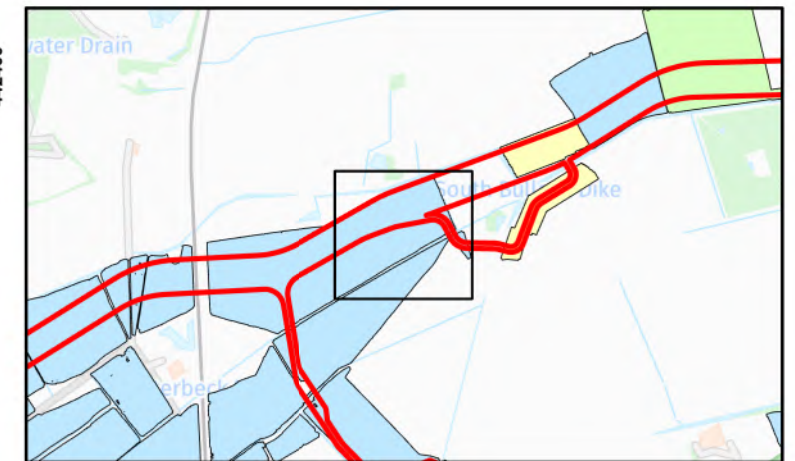
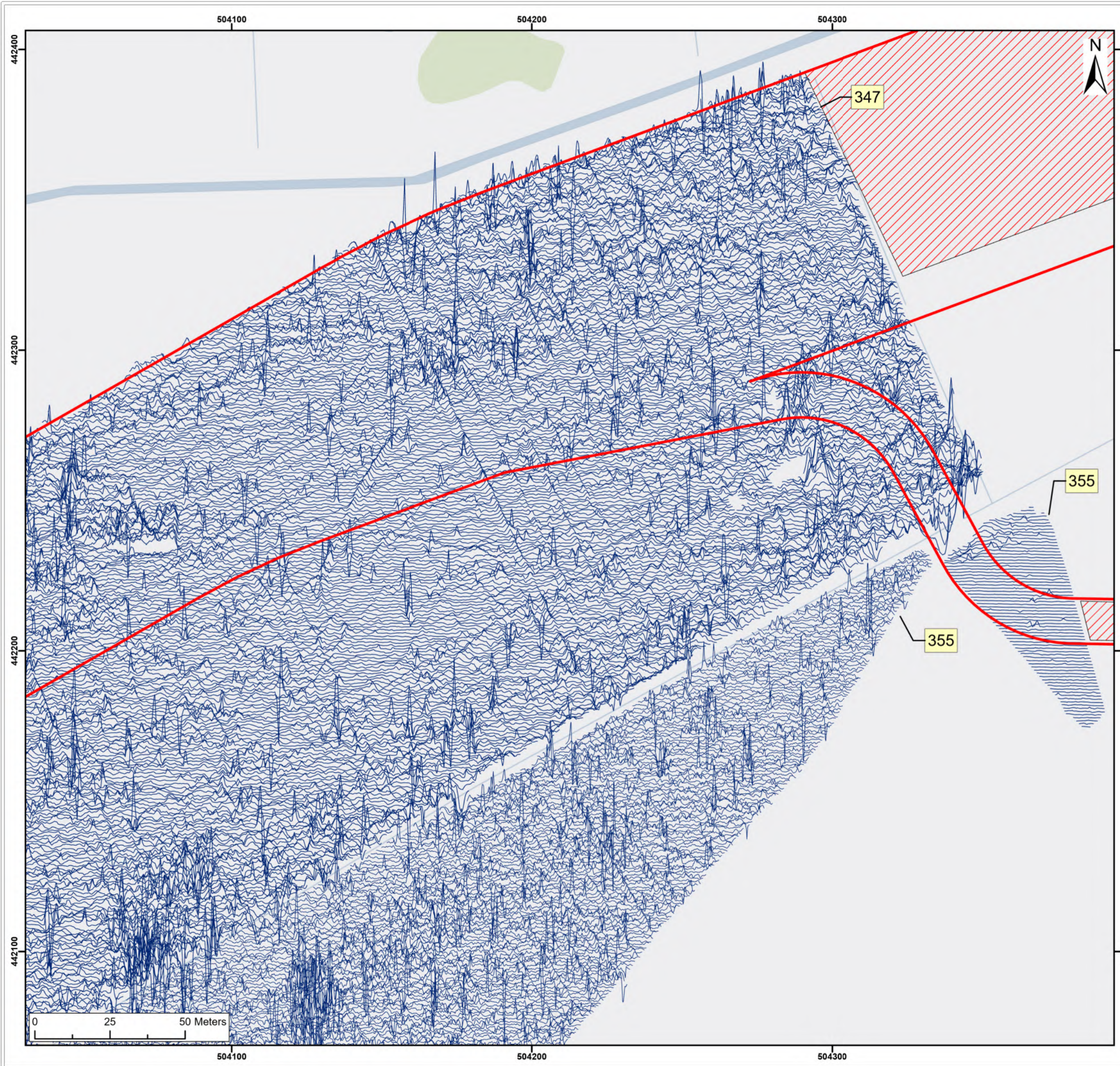
Title:
 Archive XY Trace Plot:
 326, 355

Figure:22-7-171 Drawing No: PB2340-RHD-ZZ-ZZ-DR-Z-0171

Co-ordinate system: British National Grid Page Size: A3 Scale: 1:1,250

Project: Dogger Bank South Offshore Wind Farms Report: Archaeological Geophysical Survey Report





Legend:

- Onshore Development Area
- Unsuitable

50nT

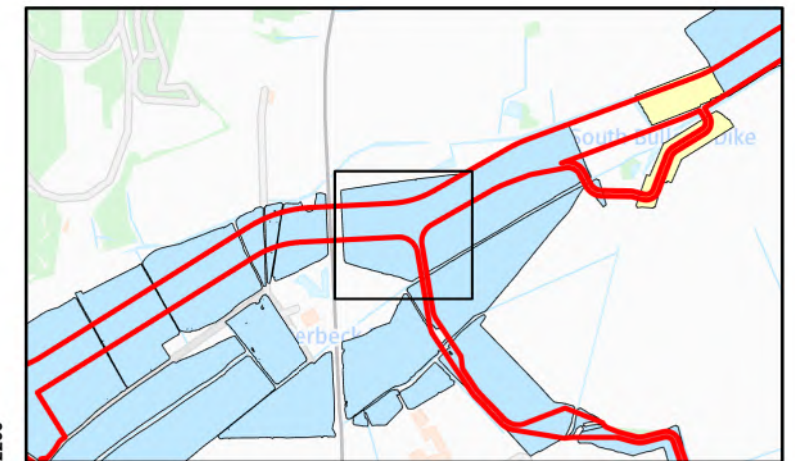
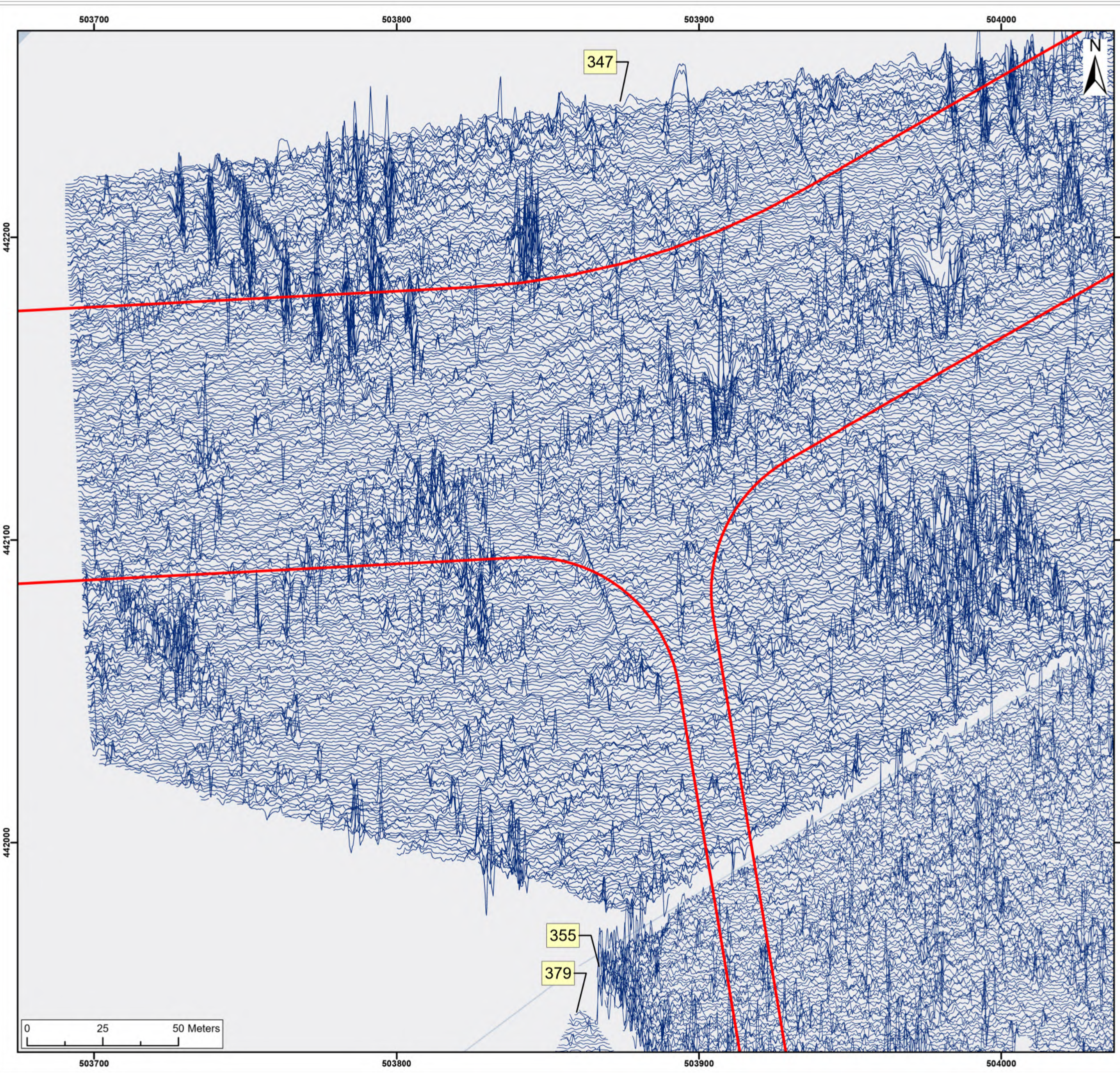
-50nT

SX	P07	18/07/2024	Draft			SO	AG	JL
SUI	REV	DATE	DESCRIPTION			DRW	CHK	APR

Title: Archive XY Trace Plot:
347, 355

Figure:22-7-172	Drawing No: PB2340-RHD-ZZ-ZZ-DR-Z-0172	
Co-ordinate system: British National Grid	Page Size: A3	Scale: 1:1,250
Project: Dogger Bank South Offshore Wind Farms	Report: Archaeological Geophysical Survey Report	





Legend:

Onshore Development Area

50nT

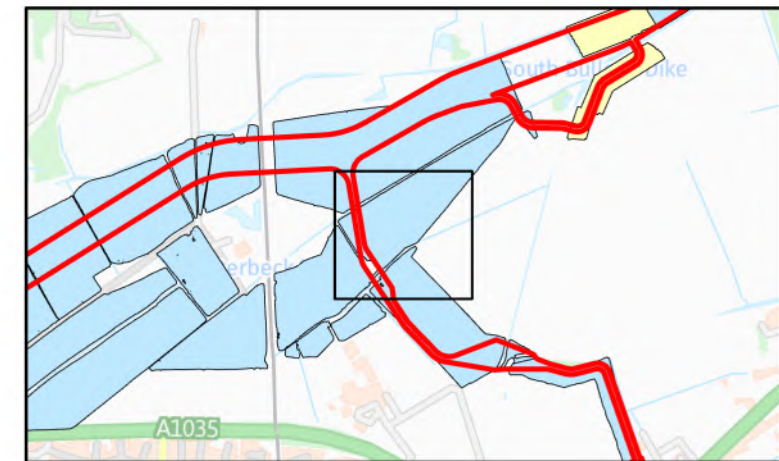
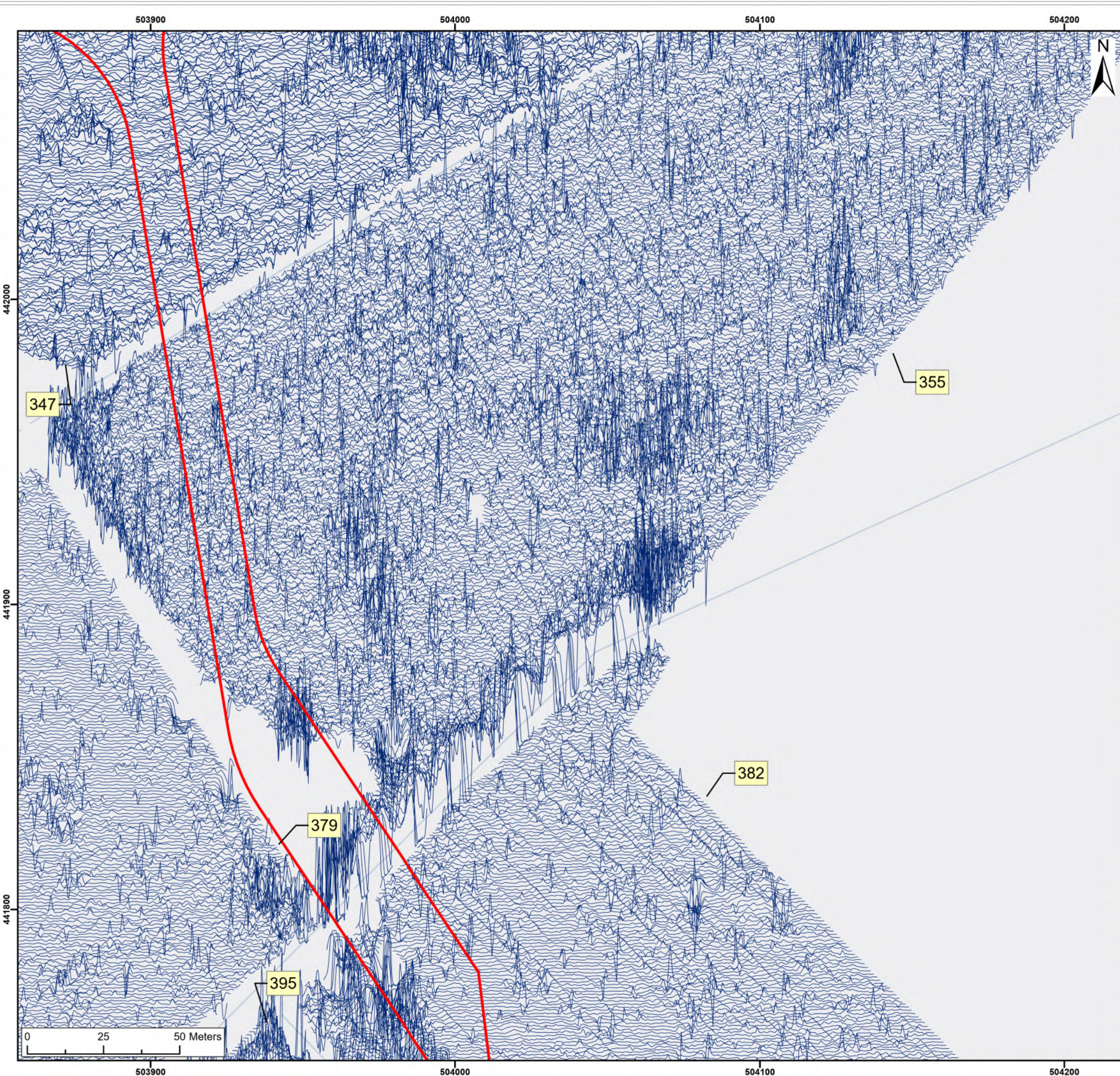
-50nT

SX	P07	18/07/2024	Draft	SO	AG	JL
SUI	REV	DATE	DESCRIPTION	DRW	CHK	APR

Title: Archive XY Trace Plot:
347, 355

Figure:22-7-173	Drawing No: PB2340-RHD-ZZ-ZZ-DR-Z-0173	
Co-ordinate system: British National Grid	Page Size: A3	Scale: 1:1,250
Project: Dogger Bank South Offshore Wind Farms	Report: Archaeological Geophysical Survey Report	





Legend:
 Onshore Development Area

50nT
 -50nT

SX	P07	18/07/2024	Draft		SO	AG	JL
SUI	REV	DATE	DESCRIPTION		DRW	CHK	APR

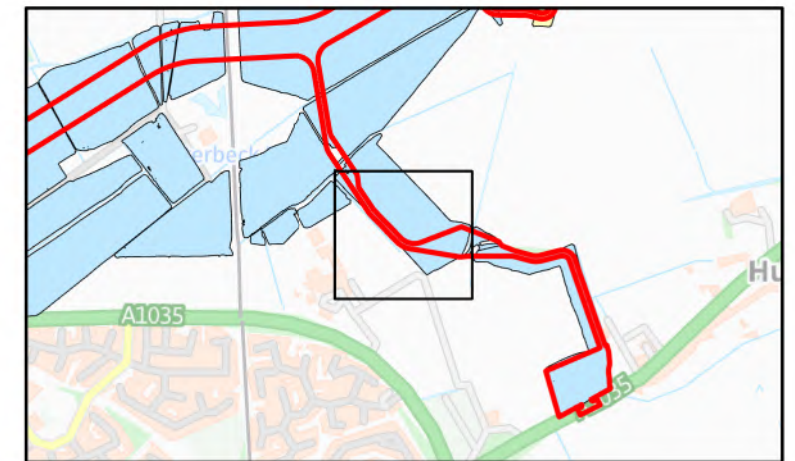
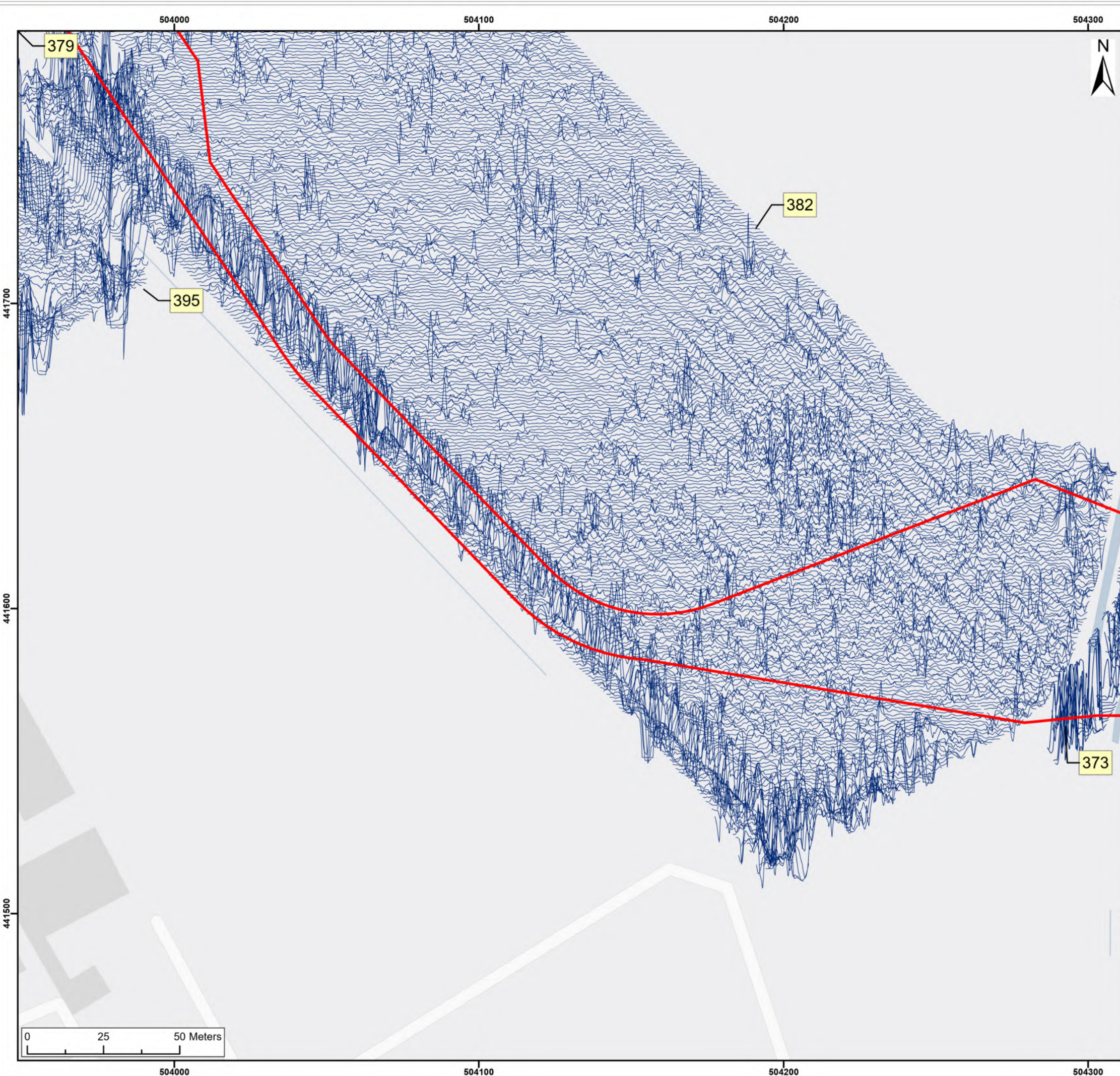
Title:
 Archive XY Trace Plot:
 355, 382

Figure:22-7-174 Drawing No: PB2340-RHD-ZZ-ZZ-DR-Z-0174

Co-ordinate system: British National Grid	Page Size: A3	Scale: 1:1,250
--	------------------	-------------------

Project: Dogger Bank South Offshore Wind Farms	Report: Archaeological Geophysical Survey Report
--	--





Legend:

Onshore Development Area

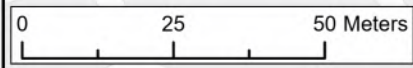
50nT

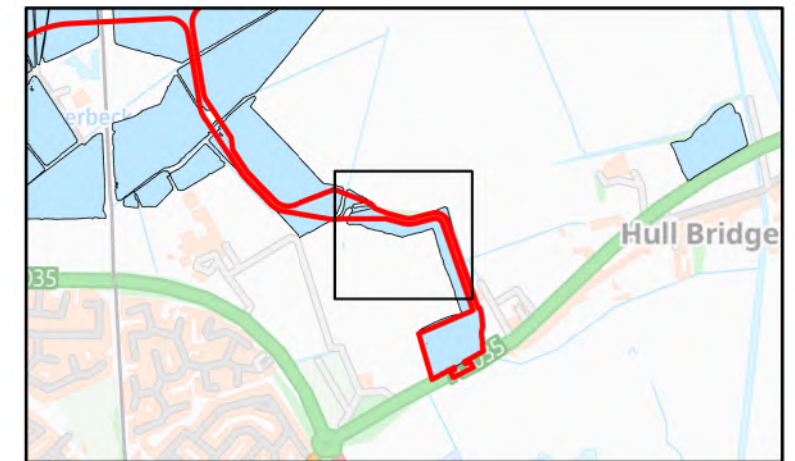
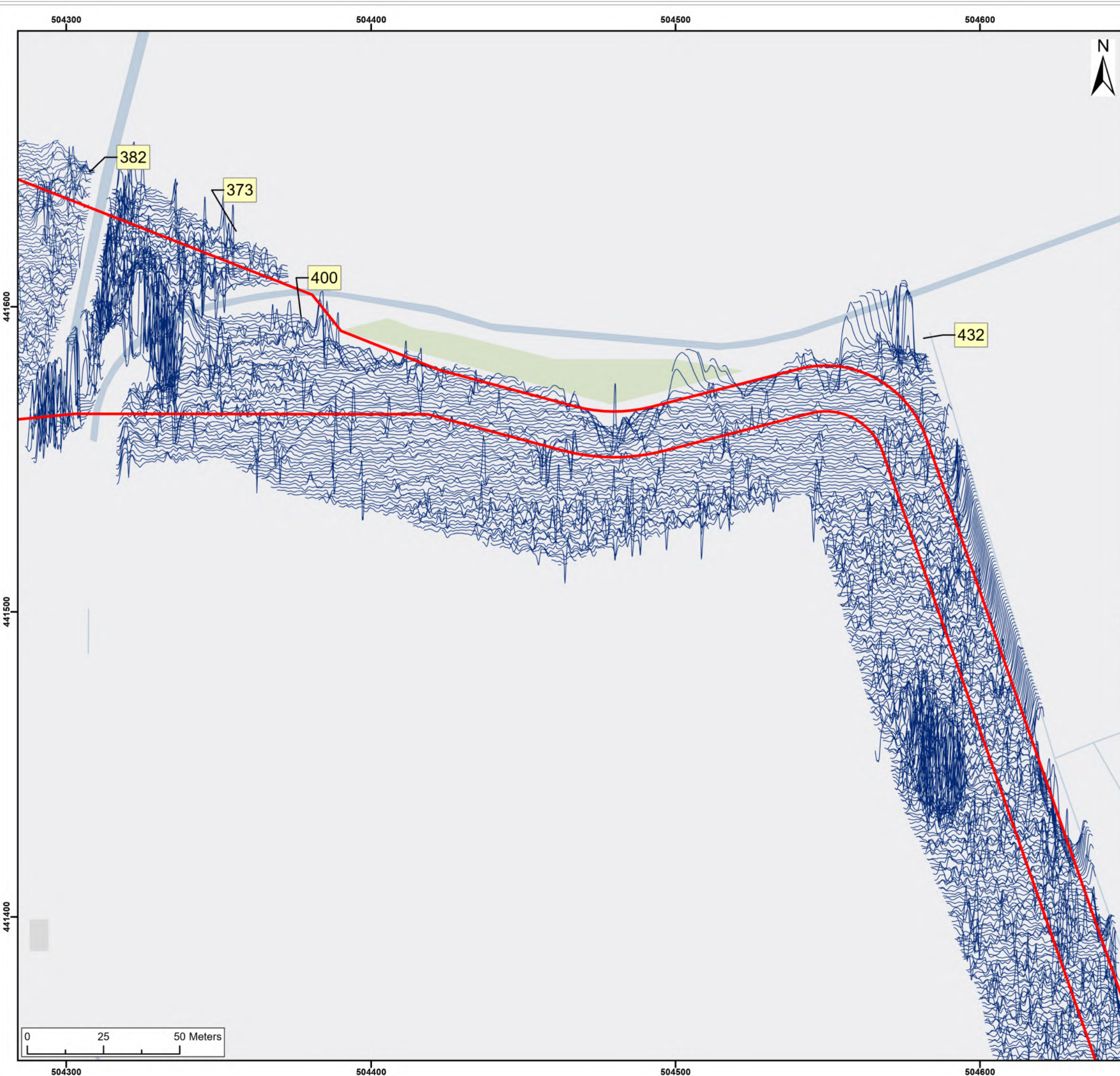
-50nT

SX	P07	18/07/2024	Draft		SO	AG	JL
SUI	REV	DATE	DESCRIPTION		DRW	CHK	APR

Title: Archive XY Trace Plot: 382

Figure:22-7-175	Drawing No: PB2340-RHD-ZZ-ZZ-DR-Z-0175	
Co-ordinate system: British National Grid	Page Size: A3	Scale: 1:1,250
Project: Dogger Bank South Offshore Wind Farms	Report: Archaeological Geophysical Survey Report	





Legend:

- Onshore Development Area

50nT

-50nT

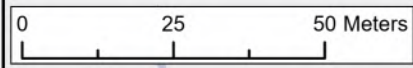
SX	P07	18/07/2024	Draft	SO	AG	JL
SUI	REV	DATE	DESCRIPTION	DRW	CHK	APR

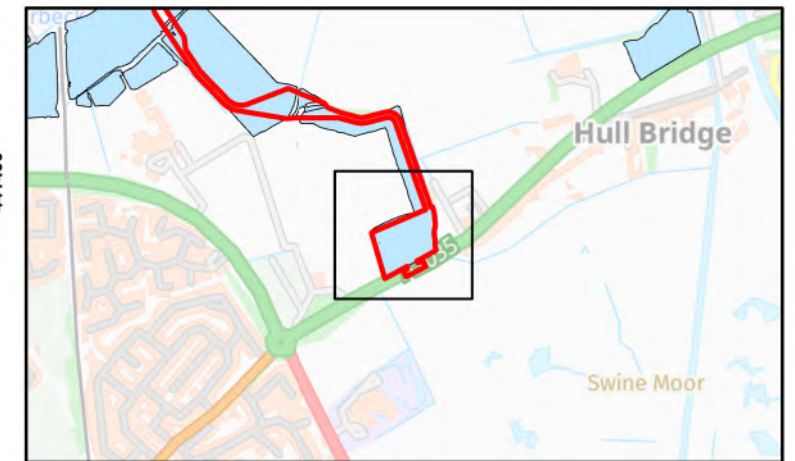
Title:
 Archive XY Trace Plot:
 373, 400, 432

Figure:22-7-176 Drawing No: PB2340-RHD-ZZ-ZZ-DR-Z-0176

Co-ordinate system: British National Grid	Page Size: A3	Scale: 1:1,250
--	------------------	-------------------

Project: Dogger Bank South Offshore Wind Farms	Report: Archaeological Geophysical Survey Report
--	--





Legend:

Onshore Development Area

50nT

-50nT

SX	P07	18/07/2024	Draft		SO	AG	JL
SUI	REV	DATE	DESCRIPTION		DRW	CHK	APR

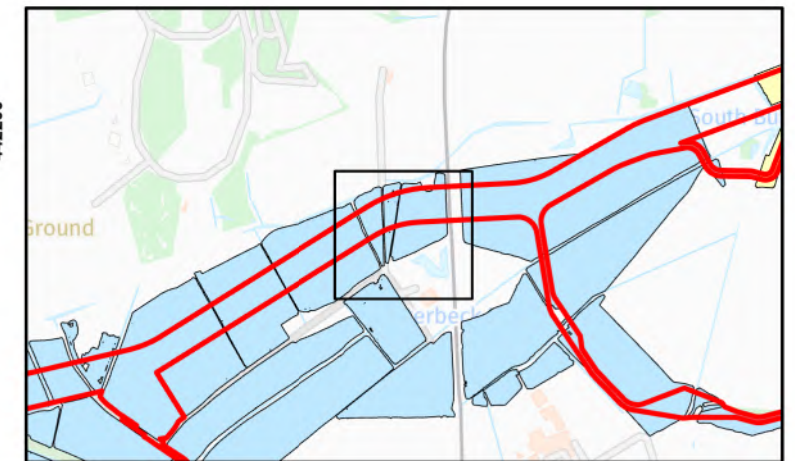
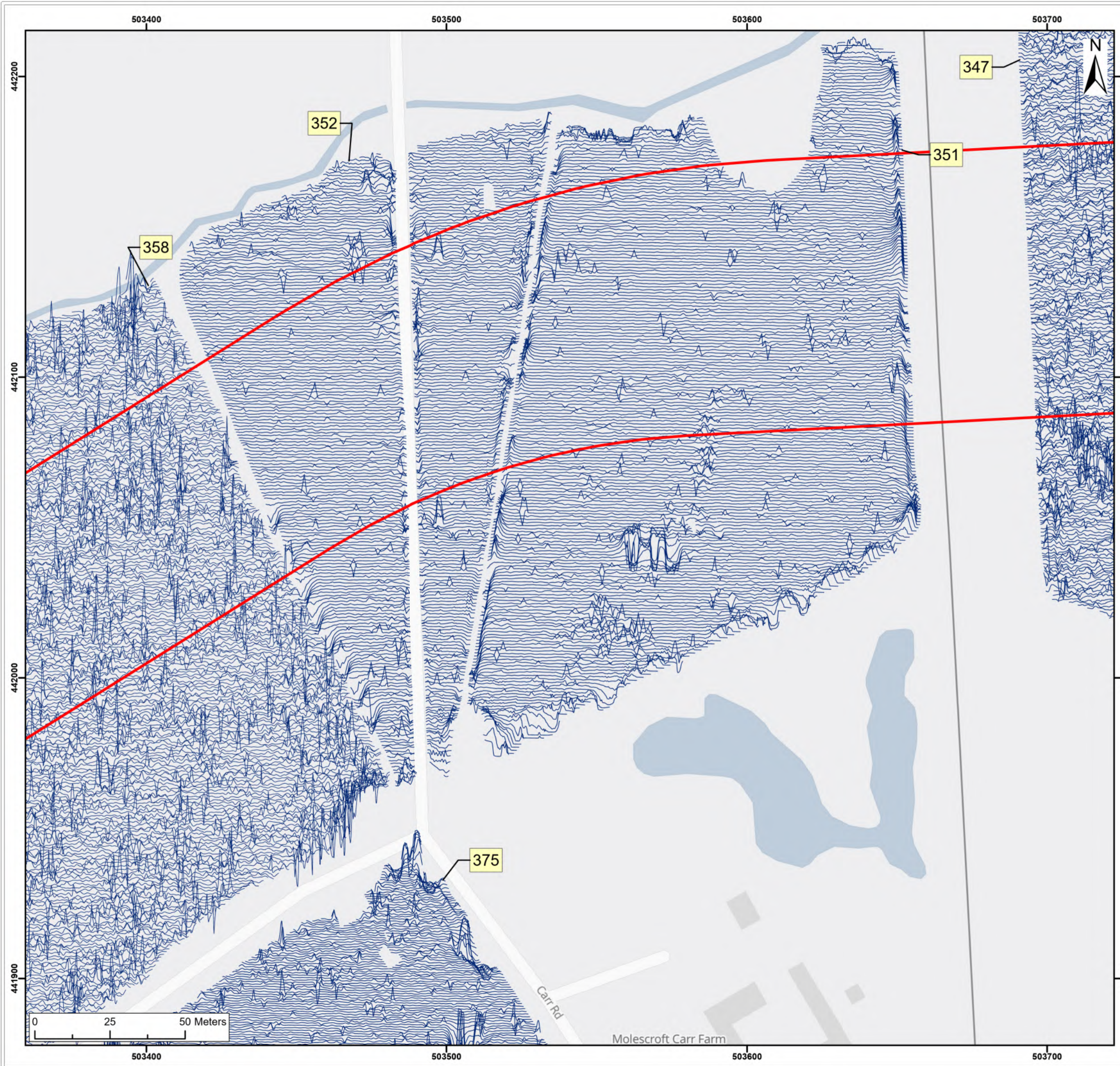
Title: Archive XY Trace Plot: 432

Figure: 22-7-177 Drawing No: PB2340-RHD-ZZ-ZZ-DR-Z-0177

Co-ordinate system: British National Grid	Page Size: A3	Scale: 1:1,250
--	------------------	-------------------

Project: Dogger Bank South Offshore Wind Farms	Report: Archaeological Geophysical Survey Report
--	--





Legend:

Onshore Development Area

50nT

-50nT

SX	P07	18/07/2024	Draft		SO	AG	JL
SUI	REV	DATE	DESCRIPTION		DRW	CHK	APR

Title:

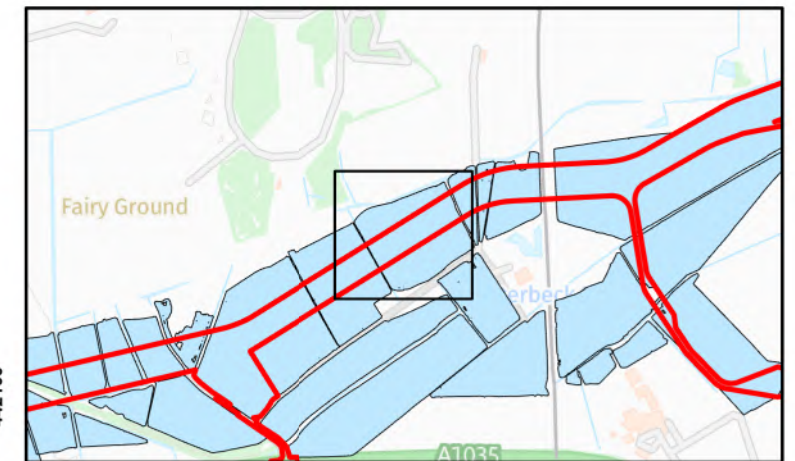
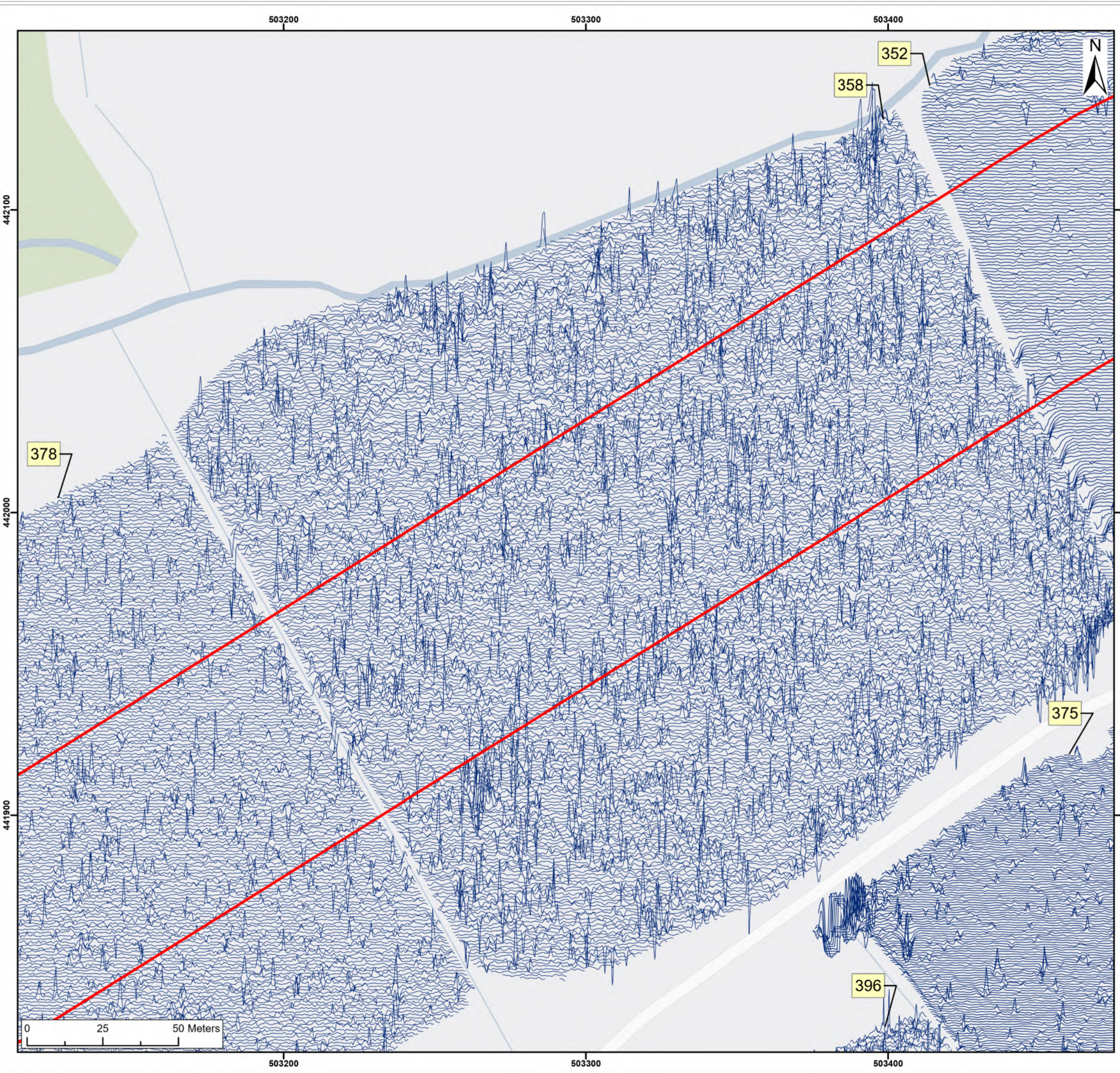
Archive XY Trace Plot:
351, 352, 358

Figure:22-7-178 Drawing No: PB2340-RHD-ZZ-ZZ-DR-Z-0178

Co-ordinate system: British National Grid	Page Size: A3	Scale: 1:1,250
--	------------------	-------------------

Project: Dogger Bank South Offshore Wind Farms	Report: Archaeological Geophysical Survey Report
--	--





Legend:
 Onshore Development Area

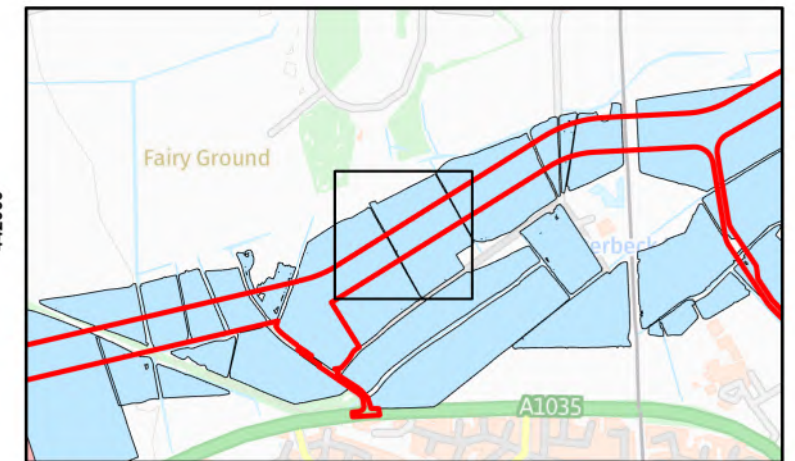
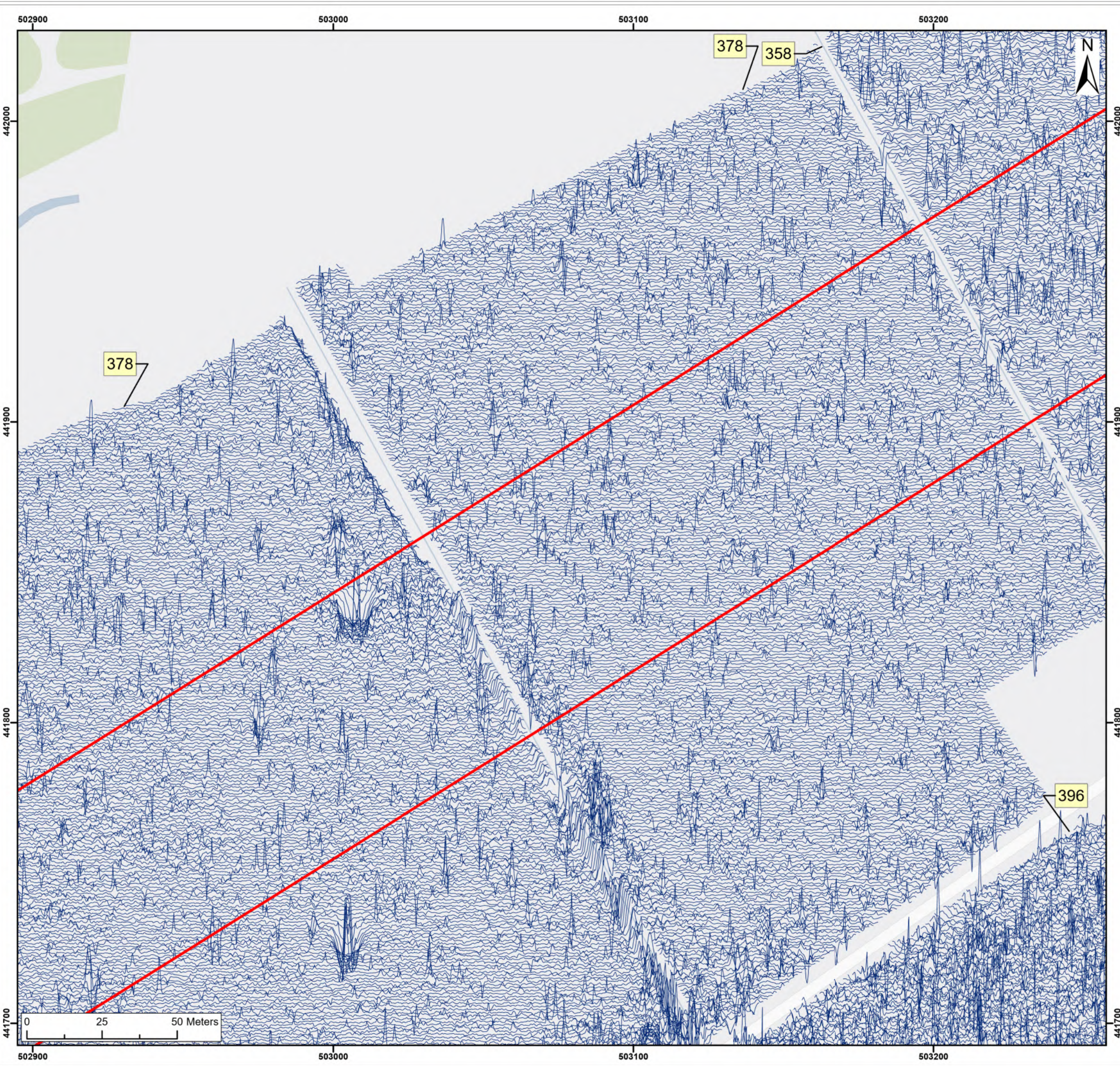
50nT
 -50nT

SX	P07	18/07/2024	Draft		SO	AG	JL
SUI	REV	DATE	DESCRIPTION		DRW	CHK	APR

Title:
 Archive XY Trace Plot:
 358

Figure:22-7-179	Drawing No: PB2340-RHD-ZZ-ZZ-DR-Z-0179	
Co-ordinate system: British National Grid	Page Size: A3	Scale: 1:1,250
Project: Dogger Bank South Offshore Wind Farms	Report: Archaeological Geophysical Survey Report	





Legend:
 Onshore Development Area

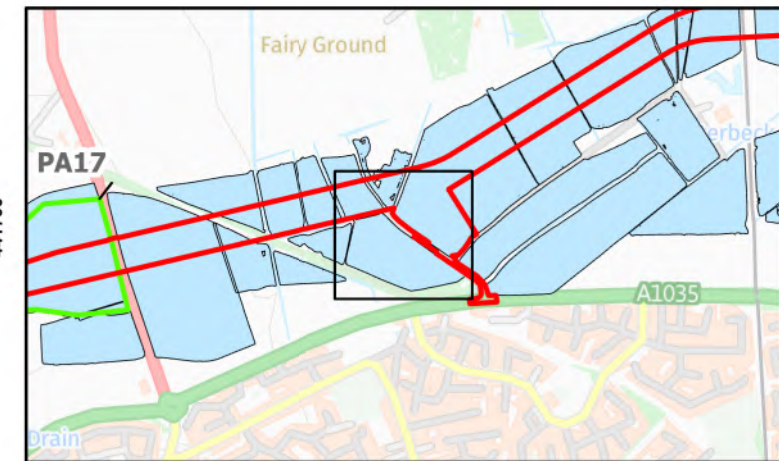
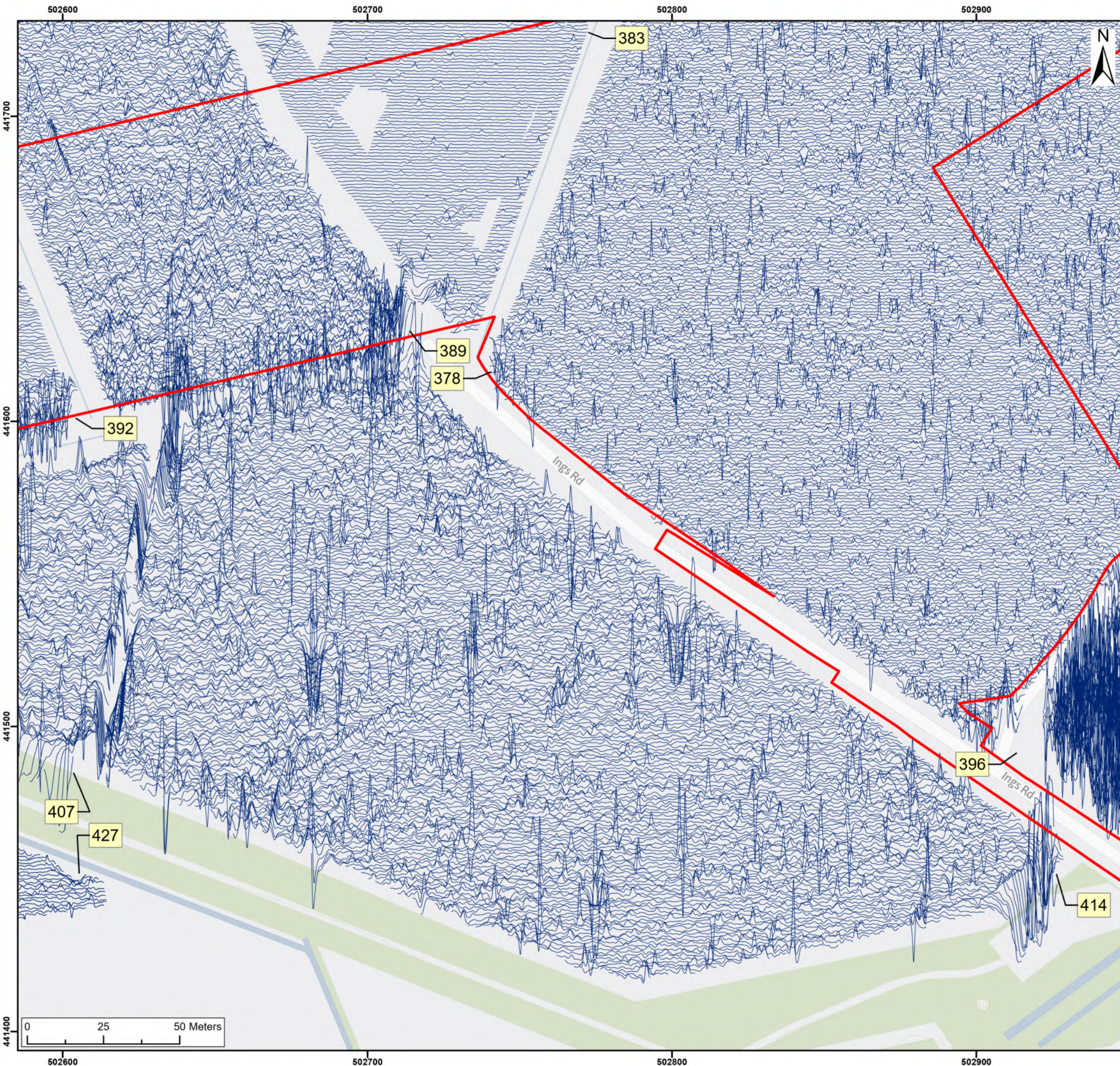


SX	P07	18/07/2024	Draft		SO	AG	JL
SUI	REV	DATE	DESCRIPTION		DRW	CHK	APR

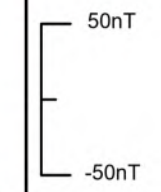
Title:
 Archive XY Trace Plot:
 358, 378

Figure:22-7-180	Drawing No: PB2340-RHD-ZZ-ZZ-DR-Z-0180	
Co-ordinate system: British National Grid	Page Size: A3	Scale: 1:1,250
Project: Dogger Bank South Offshore Wind Farms	Report: Archaeological Geophysical Survey Report	





Legend:
 Onshore Development Area



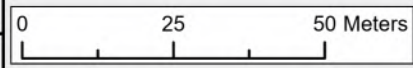
SX	P07	18/07/2024	Draft		SO	AG	JL
SUI	REV	DATE	DESCRIPTION		DRW	CHK	APR

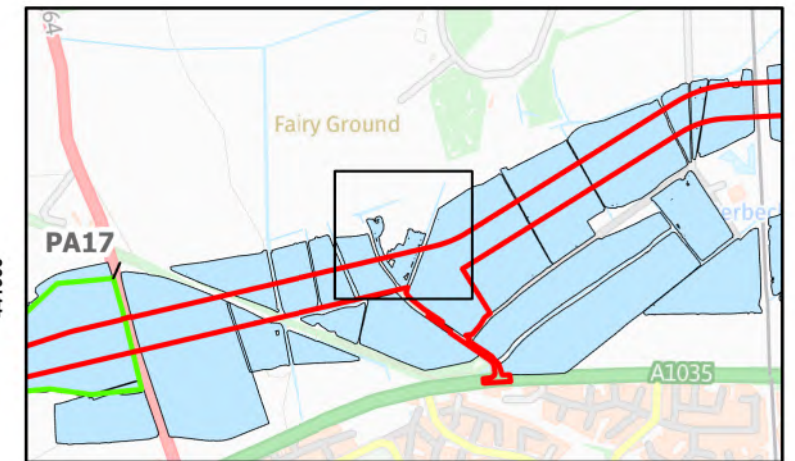
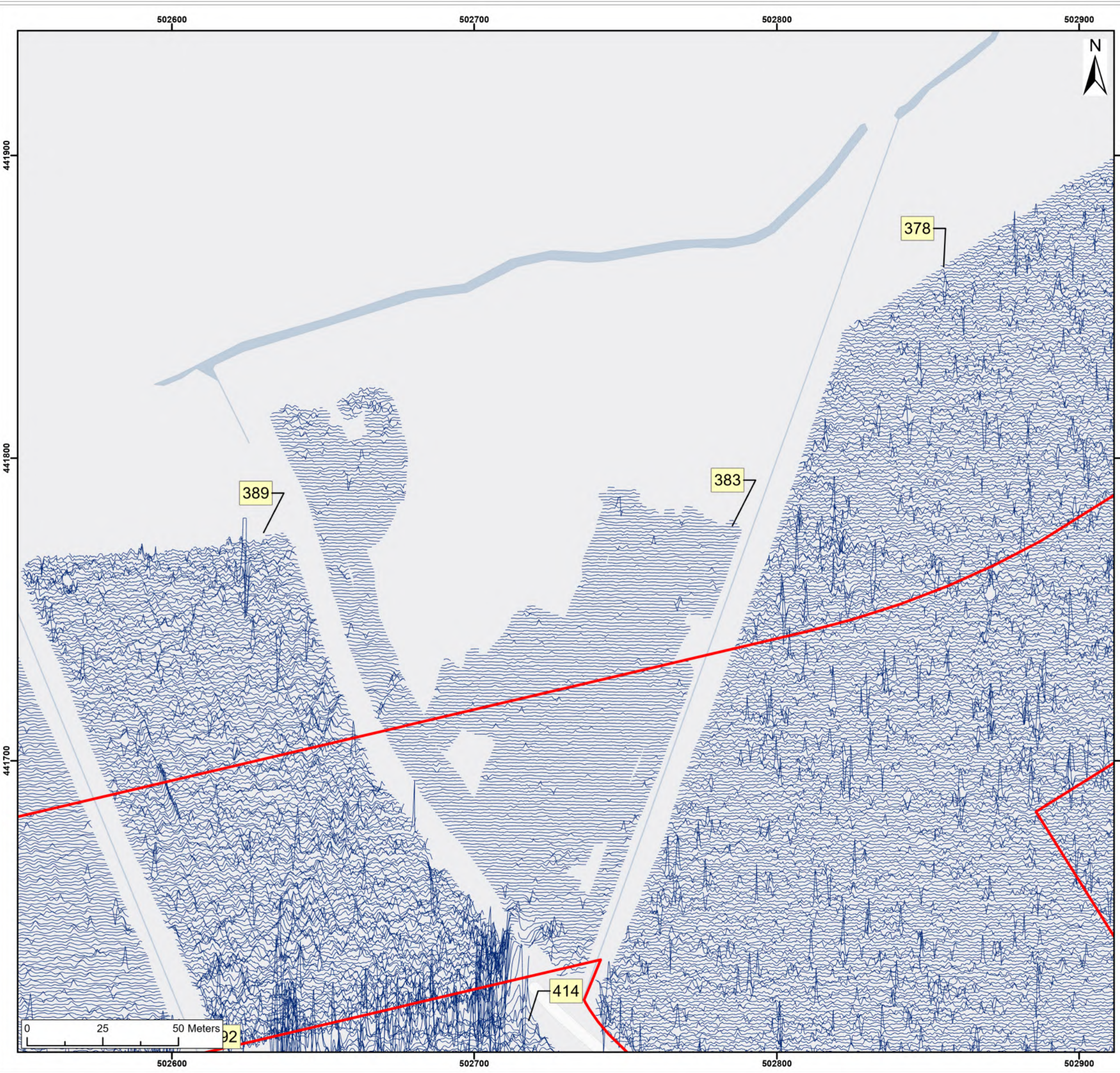
Title:
 Archive XY Trace Plot:
 378, 414, 407

Figure:22-7-181 Drawing No: PB2340-RHD-ZZ-ZZ-DR-Z-0181

Co-ordinate system: British National Grid	Page Size: A3	Scale: 1:1,250
--	------------------	-------------------

Project: Dogger Bank South Offshore Wind Farms	Report: Archaeological Geophysical Survey Report
--	--





Legend:
 Onshore Development Area

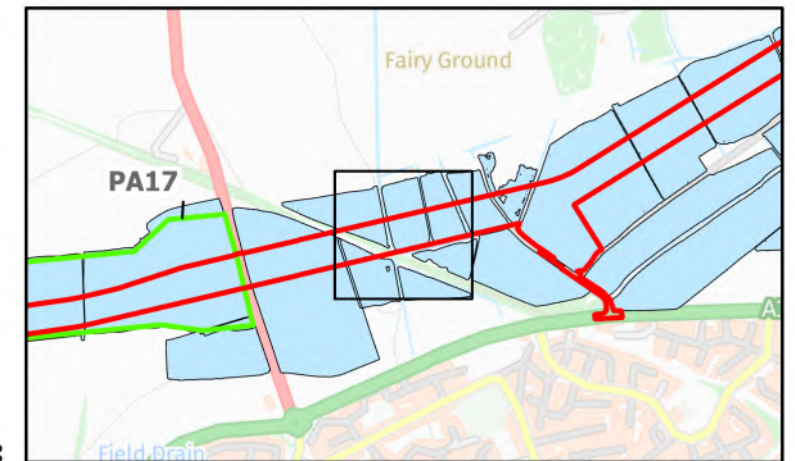
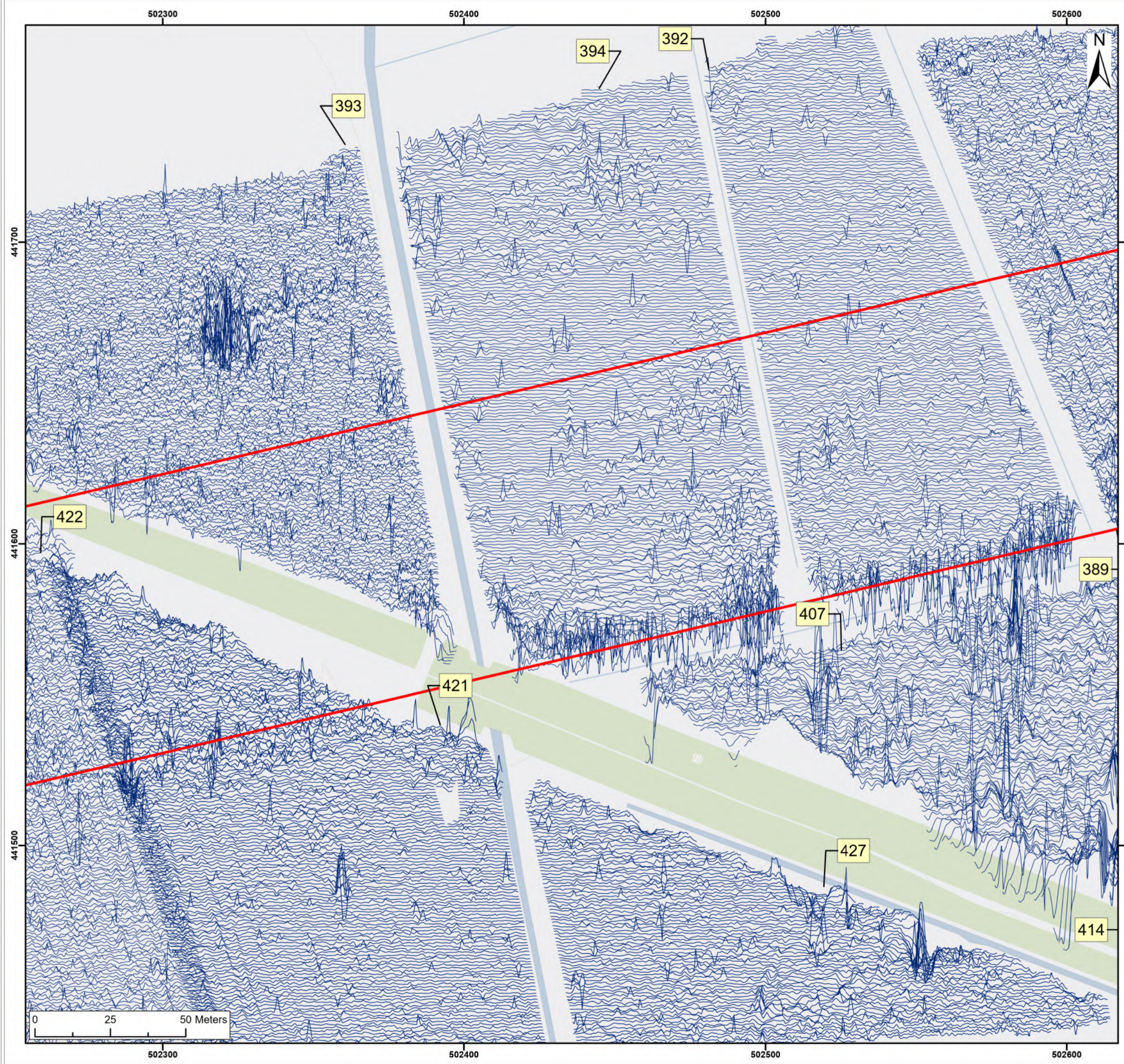
50nT
 -50nT

SX	P07	18/07/2024	Draft	SO	AG	JL
SUI	REV	DATE	DESCRIPTION	DRW	CHK	APR

Title:
 Archive XY Trace Plot:
 378, 383, 389

Figure:22-7-182	Drawing No: PB2340-RHD-ZZ-ZZ-DR-Z-0182	
Co-ordinate system: British National Grid	Page Size: A3	Scale: 1:1,250
Project: Dogger Bank South Offshore Wind Farms	Report: Archaeological Geophysical Survey Report	





Legend:
 Onshore Development Area

50nT
 -50nT

SX	P07	18/07/2024	Draft	SO	AG	JL
SUI	REV	DATE	DESCRIPTION	DRW	CHK	APR

Title:
 Archive XY Trace Plot:
 392, 394, 393, 407, 427, 421

Figure:22-7-183	Drawing No: PB2340-RHD-ZZ-ZZ-DR-Z-0183	
Co-ordinate system: British National Grid	Page Size: A3	Scale: 1:1,250
Project: Dogger Bank South Offshore Wind Farms	Report: Archaeological Geophysical Survey Report	

